

Predicted MHHW



9-yr Predicted MHHW Shoreline, Alternative # 6

Habitat Areas Mapping Limit

Ex. Habitat Areas (ac)

Subtidal = 186.9

Wet Beach = 20.8

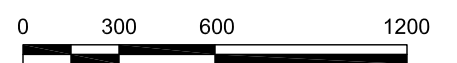
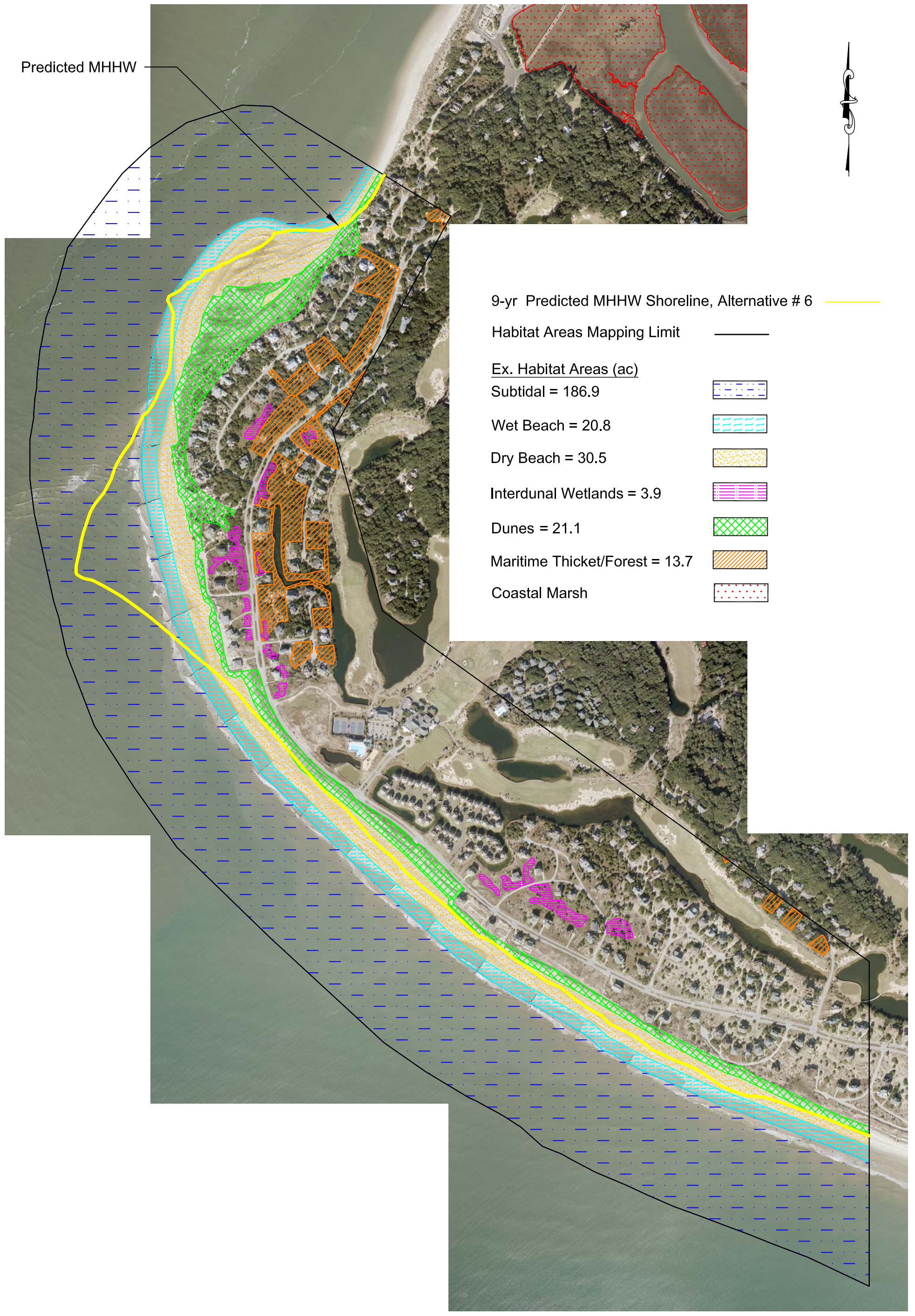
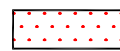

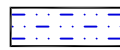
Dry Beach = 30.5

Interdunal Wetlands = 3.9

Dunes = 21.1

Maritime Thicket/Forest = 13.7

Coastal Marsh



Aerial photography is dated 12/14/2012.



Post Office Box 2522
Wilmington, North Carolina 28402
Telephone: 910-452-0001

Project: **Village of Bald Head Island
Shoreline Protection Project
Draft Environmental Impact Statement**

Title: *Predicted 9-yr MHHW Alt # 6
Existing Habitat Areas*

Date: 4/8/2013

Scale: **1"=600'**

Drawn By:

Revision Date: NA

Job Number: 40-11-238

Sheet Number: **Figure 5.23**