








Predicted MHHW

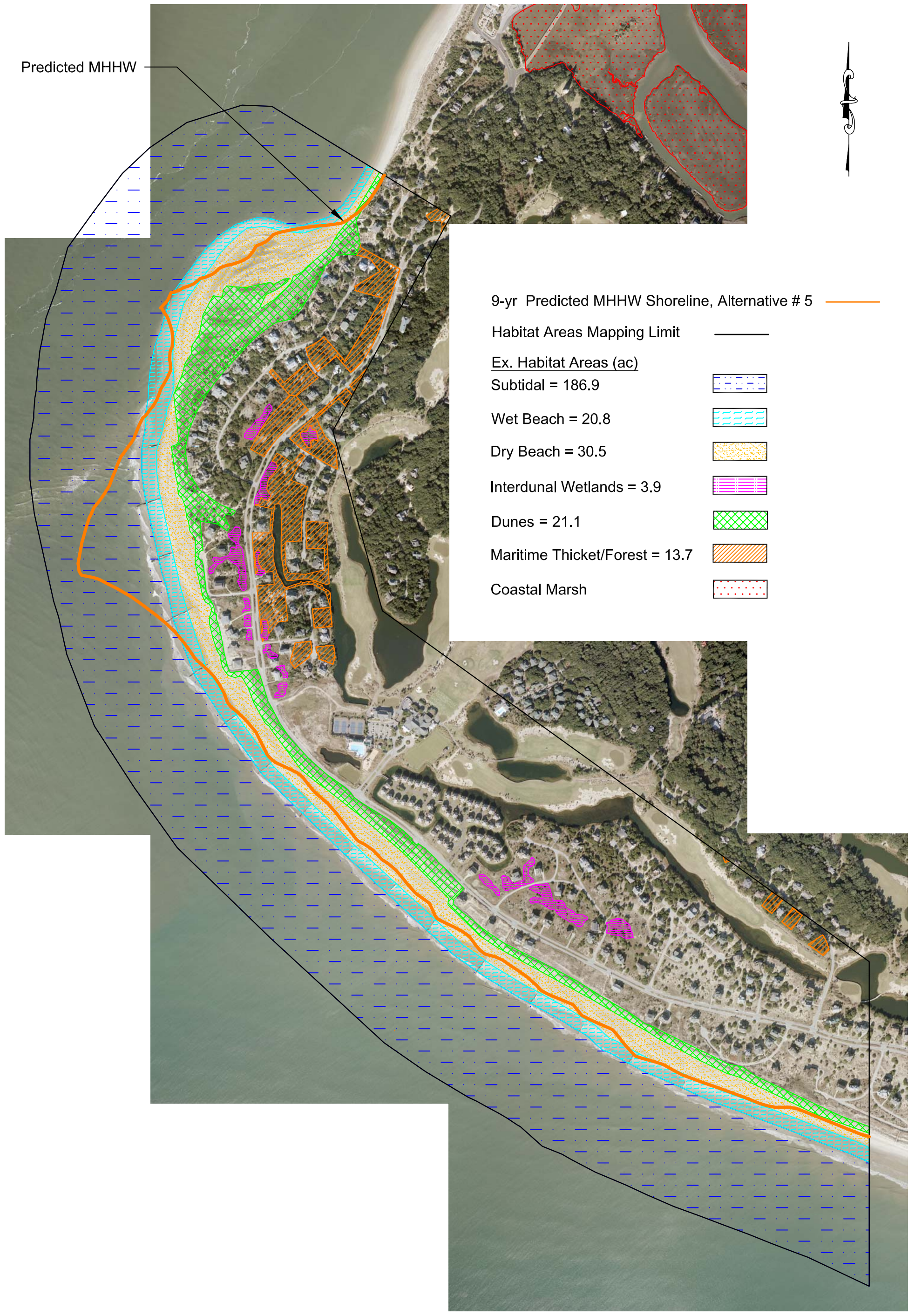


9-yr Predicted MHHW Shoreline, Alternative # 5

Habitat Areas Mapping Limit

Ex. Habitat Areas (ac)

- Subtidal = 186.9 
- Wet Beach = 20.8 
- Dry Beach = 30.5 
- Interdunal Wetlands = 3.9 
- Dunes = 21.1 
- Maritime Thicket/Forest = 13.7 
- Coastal Marsh 



Aerial photography is dated 12/14/2012.



Post Office Box 2522
Wilmington, North Carolina 28402
Telephone: 910-452-0001

Project: **Village of Bald Head Island
Shoreline Protection Project
Draft Environmental Impact Statement**

Title: *Predicted 9-yr MHHW Alt # 5
Existing Habitat Areas*

Date: 4/8/2013

Scale: **1"=600'**

Drawn By:

Revision Date: NA

Job Number: 40-11-238

Sheet Number: **Figure 5.21**