

Predicted MHHW



9-yr Predicted MHHW Shoreline, Alternative # 4

Mapping Limit, Predicted Habitat Areas

Subtidal = 256.9 (+70.0)

Wet Beach = 19.6 (-1.2)

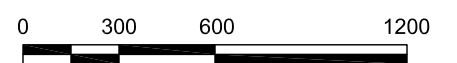
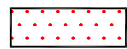

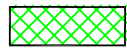

Dry Beach = 11.0 (-19.5)

Dunes = 8.6 (-12.5)

Interdunal Wetlands = 1.9 (-2.0)

Maritime Thicket/Forest = 9.4 (-4.3)

Coastal Marsh



Aerial photography is dated 12/14/2012.



Post Office Box 2522
Wilmington, North Carolina 28402
Telephone: 910-452-0001

Project: **Village of Bald Head Island Shoreline Protection Project Draft Environmental Impact Statement**

Title: **9-yr MHHW Alternative # 4 Predicted Habitat Areas**

Date: 4/8/2013

Scale: **1"=600'**

Drawn By:

Revision Date: NA

Job Number: 40-11-238

Sheet Number:

Figure 5.20