

Predicted MHHW



9-yr Predicted MHHW Shoreline, Alternative # 1

Mapping Limit, Predicted Habitat Areas

Subtidal = 219.7 (+32.8)

Wet Beach = 21.3 (+0.5)

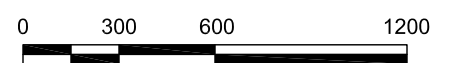
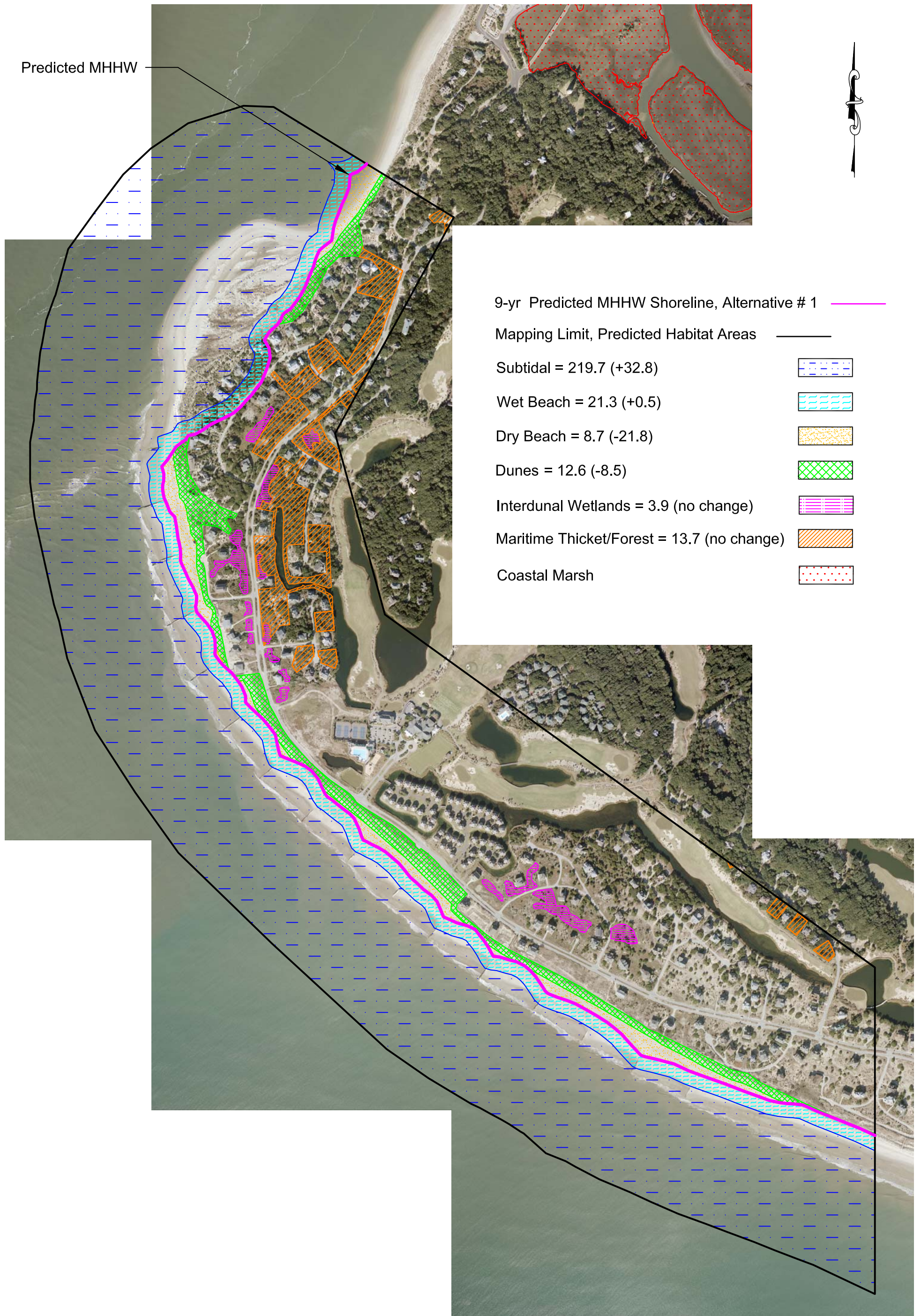
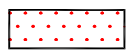



Dry Beach = 8.7 (-21.8)

Dunes = 12.6 (-8.5)

Interdunal Wetlands = 3.9 (no change)

Maritime Thicket/Forest = 13.7 (no change)

Coastal Marsh



Aerial photography is dated 12/14/2012.



Post Office Box 2522
Wilmington, North Carolina 28402
Telephone: 910-452-0001

Project: **Village of Bald Head Island Shoreline Protection Project Draft Environmental Impact Statement**
Title: **9-yr MHHW Alternative # 1 Predicted Habitat Areas**

Date: 4/8/2013
Scale: **1"=600'**
Drawn By:

Revision Date: 5/29/2013
Job Number: 40-11-238
Sheet Number: **Figure 5.14**