




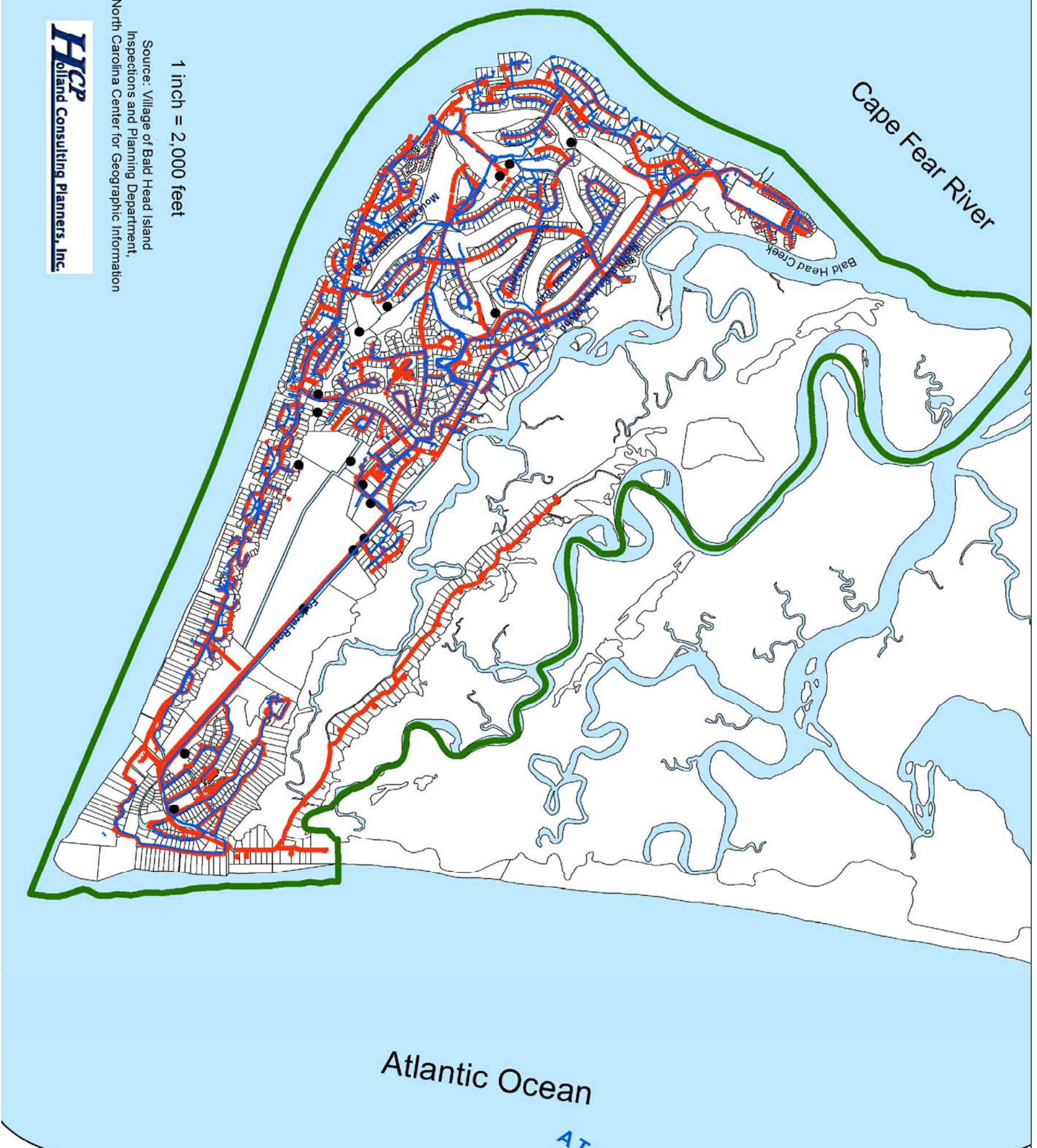


Village of Bald Head Island Land Use Plan

Existing Infrastructure

Legend

-  Existing Sewer Lines
-  Groundwater Supply Wells
-  Existing Water Lines
-  Village of Bald Head Island Corporate Limits
-  Hydrology



1 inch = 2,000 feet

Source: Village of Bald Head Island
Inspections and Planning Department,
North Carolina Center for Geographic Information



Map provided by Holland Consulting Planners, Inc. Groundwater
supply wells added by LMG. Scale modifications by LMG.



The preparation of this map was financed in part through a grant provided by the North Carolina Coastal Management Program, through funds provided by the Coastal Zone Management Act of 1972, as amended, which is administered by the Office of Ocean and Coastal Resource Management, National Oceanic and Atmospheric Administration.



 LMG LAND MANAGEMENT GROUP, Inc. Environmental Consultants Post Office Box 2522 Wilmington, North Carolina 28402 Telephone: 910-452-0001	Project:	Village of Bald Head Island Shoreline Protection Project Draft Environmental Impact Statement	Date:	4/20/13	Revision Date:	NA
	Title:	CAMA Land Use Plan Infrastructure Map	Scale:	1"=2000'	Drawn By:	Job Number: 40-1-238