













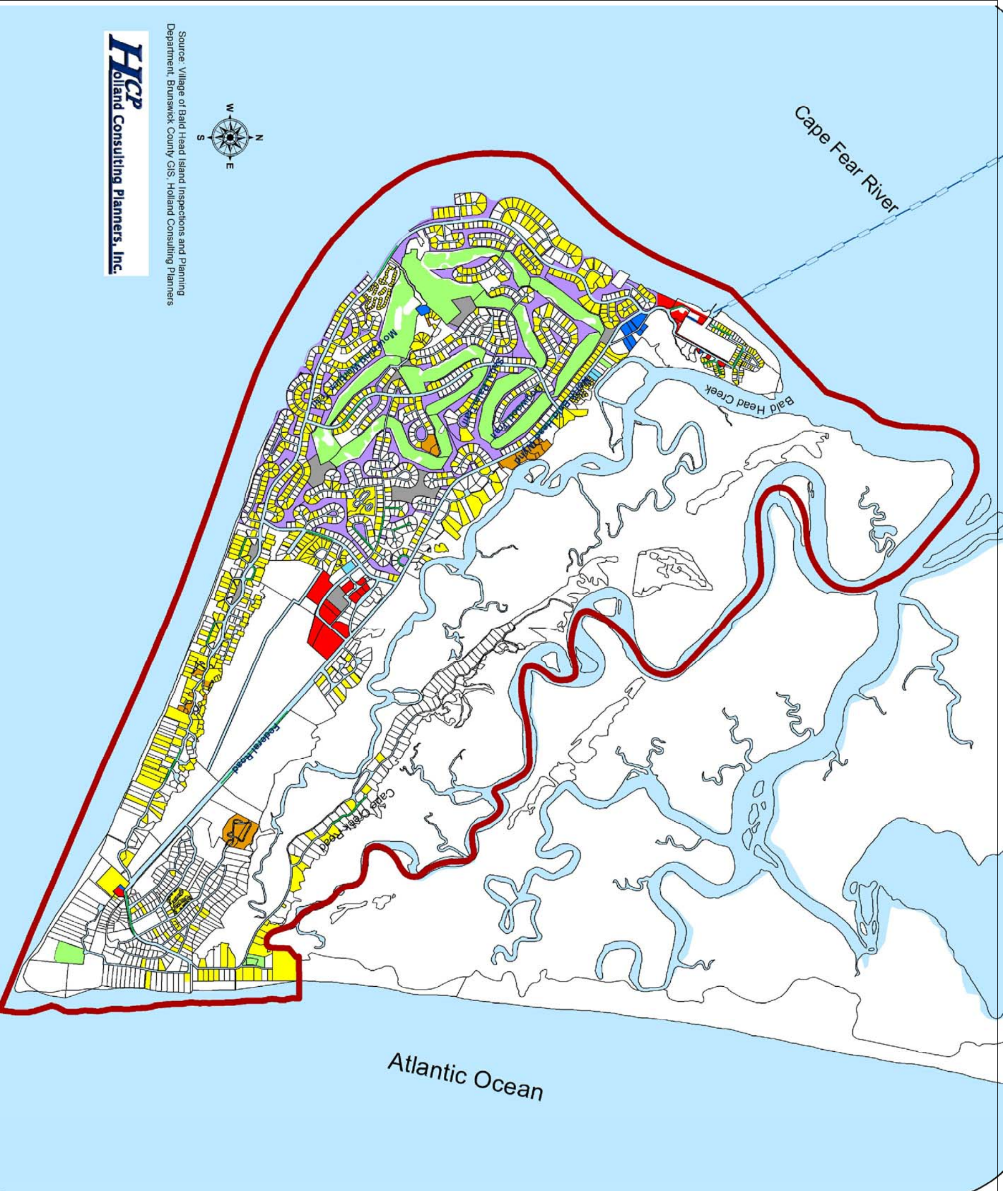
Village of Bald Head Island Land Use Plan

Existing Land Use

Legend

-  Village of Bald Head Island Corporate Limits
- Existing Land Use**
-  Association Owned Property
-  Commercial
-  Government
-  Multi-Family
-  Office & Institutional
-  Recreation
-  Single-Family Residential
-  Utilities
-  Vacant
-  Bald Head Island Ferry Route
-  Hydrology

The preparation of this map was financed in part through a grant provided by the North Carolina Coastal Management Program, through funds provided by the Coastal Zone Management Act of 1972, as amended, which is administered by the Office of Ocean and Coastal Resource Management, National Oceanic and Atmospheric Administration.



Source: Village of Bald Head Island Inspections and Planning Department, Brunswick County GIS, Holland Consulting Planners



Map provided by Holland Consulting Planners, Inc. Scale modifications by LMG.



Post Office Box 2522
Wilmington, North Carolina 28402
Telephone: 910-452-0001

Project:	Village of Bald Head Island Shoreline Protection Project Draft Environmental Impact Statement	Date:	4/20/13	Revision Date:	NA
Title:	CAMA Land Use Plan Existing Land Use Map	Scale:	1"=2000'	Job Number:	40-1-238
		Drawn By:		Figure:	Figure 4.15