

APPENDIX T

SEA TURTLE NESTING LOCATIONS (2007-2011)



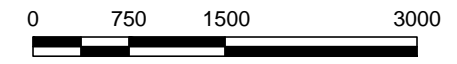
Coordinate locations of turtle nests provided by others, and are not intended to be survey grade.
 Aerial photograph is dated 2012.
 Data for turtle nest locations continues along East Beach north of Middle Island (not shown).

Legend
 2007 Loggerhead Nest Locations 




Project: Village of Bald Head Island Shoreline Protection Project Draft Environmental Impact Statement
 Title: **Turtle Nests 2007**
Bald Head Island Conservancy Data

Date: 10/13/2013	Revision Date: NA
Scale: 1"=1500'	Job Number: 40-11-238
Drawn By:	Sheet Number: Appendix T Sheet 1



Coordinate locations of turtle nests provided by others, and are not intended to be survey grade.
 Aerial photograph is dated 2012.
 Data for turtle nest locations continues along East Beach north of Middle Island (not shown).

Legend
 2008 Loggerhead Nest Locations 

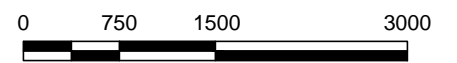


Project: Village of Bald Head Island Shoreline Protection Project Draft Environmental Impact Statement
 Title: **Turtle Nests 2008**
Bald Head Island Conservancy Data

Date:	10/13/2013	Revision Date:	NA
Scale:	1"=1500'	Job Number:	40-11-238
Drawn By:		Sheet Number:	Appendix T Sheet 2



Nest # 37
Green Turtle



Coordinate locations of turtle nests provided by others, and are not intended to be survey grade.
Aerial photograph is dated 2012.
Data for turtle nest locations continues along East Beach north of Middle Island (not shown).

Legend


- 2009 Loggerhead Nest Locations
- 2009 Green Sea Nest Locations

Post Office Box 2522
Wilmington, North Carolina 28402
Telephone: 910-452-0001

Project: Village of Bald Head Island Shoreline Protection Project Draft Environmental Impact Statement	Date: 10/13/2013	Revision Date: NA
	Scale: 1"=1500'	Job Number: 40-11-238
Title: Turtle Nests 2009 Bald Head Island Conservancy Data	Drawn By:	Sheet Number: Appendix T Sheet 3





Nest # 70
Green Turtle



Coordinate locations of turtle nests provided by others, and are not intended to be survey grade.
Aerial photograph is dated 2012.
Data for turtle nest locations continues along East Beach north of Middle Island (not shown).

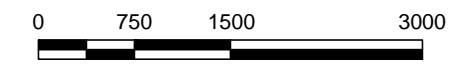
Legend

- 2010 Loggerhead Nest Locations 
- 2010 Green Sea Nest Locations 





Project: Village of Bald Head Island Shoreline Protection Project Draft Environmental Impact Statement
Title: **Turtle Nests 2010**
Bald Head Island Conservancy Data

Date: 10/13/2013	Revision Date: NA
Scale: 1"=1500'	Job Number: 40-11-238
Drawn By:	Sheet Number: Appendix T Sheet 4



Coordinate locations of turtle nests provided by others, and are not intended to be survey grade.
 Aerial photograph is dated 2012.
 Data for turtle nest locations continues along East Beach north of Middle Island (not shown).

Legend
 2011 Loggerhead Nest Locations 
 2011 Green Sea Nest Locations 



Project: Village of Bald Head Island Shoreline Protection Project Draft Environmental Impact Statement
 Title: **Turtle Nests 2011**
Bald Head Island Conservancy Data

Date: 10/13/2013	Revision Date: NA
Scale: 1"=1500'	Job Number: 40-11-238
Drawn By:	Sheet Number: Appendix T Sheet 5