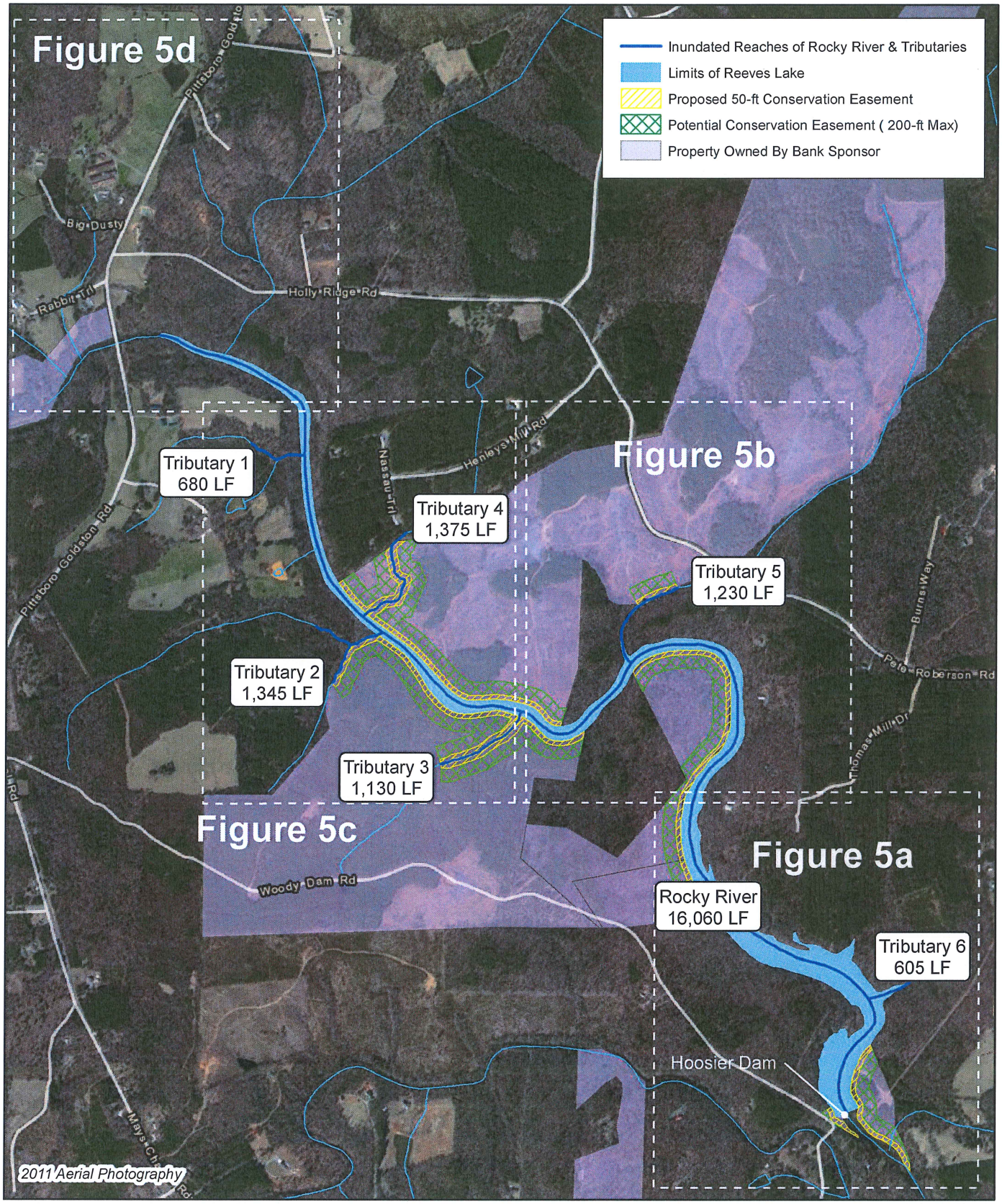

WILDLANDS ENGINEERING

0 750 1,500 Feet

N

Figure 5 Conceptual Map
Hoosier Dam Mitigation Bank
Prospectus

Chatham County, NC

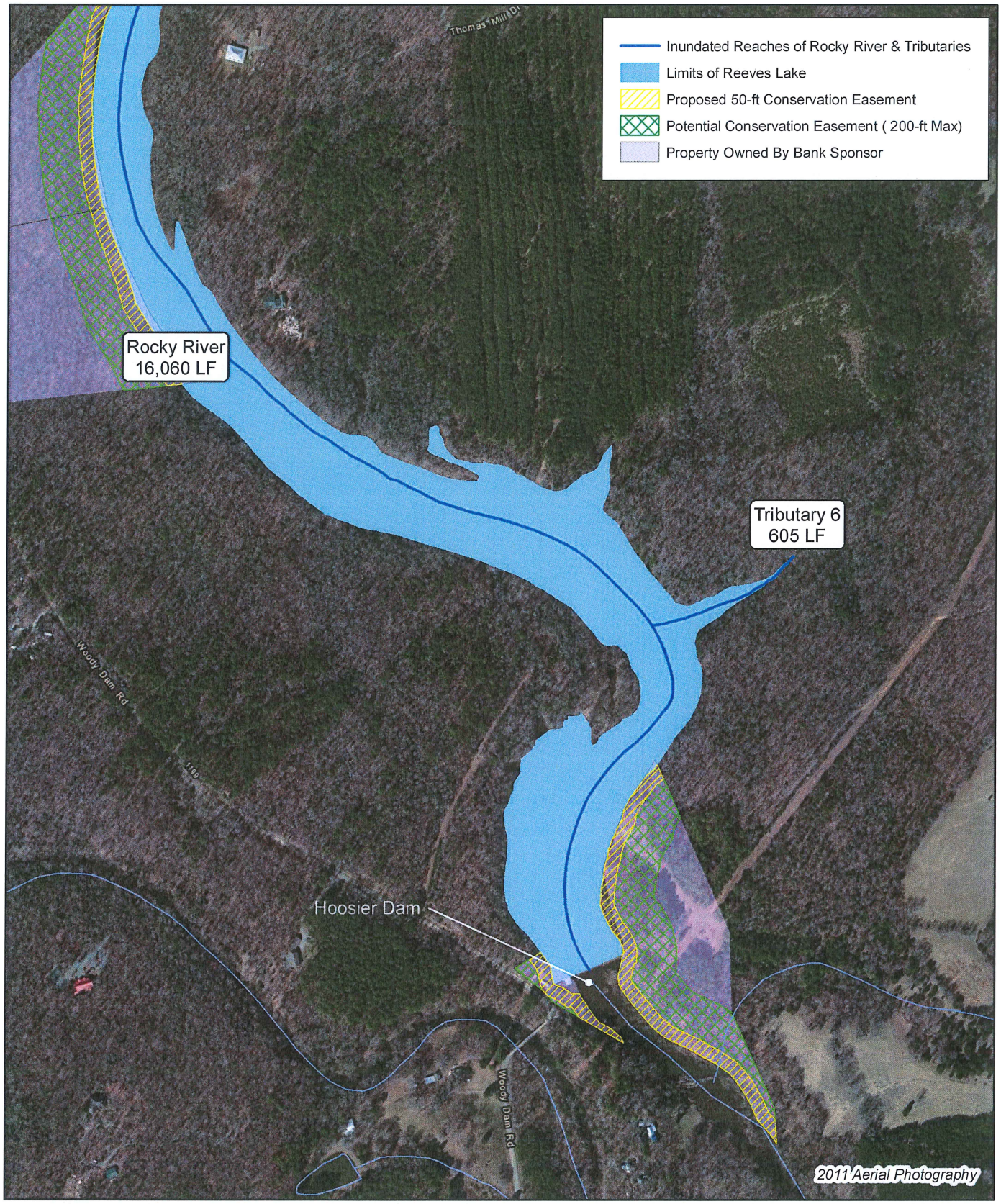

WILDLANDS ENGINEERING

0 300 600 Feet

N

Figure 5a Conceptual Map - Lower Rocky River and Tributary 6
Hoosier Dam Mitigation Bank
Prospectus

Chatham County, NC

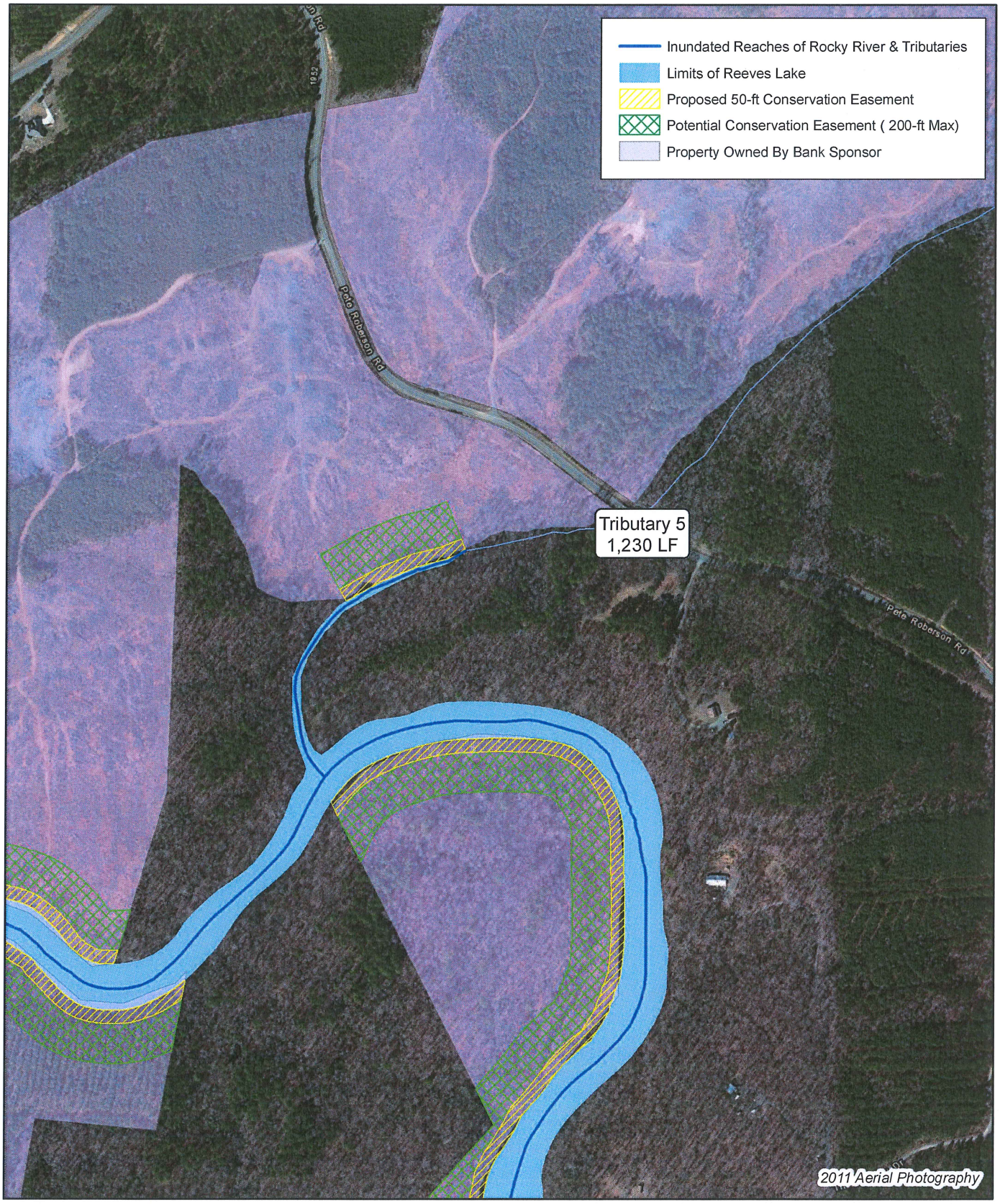

WILDLANDS ENGINEERING

0 300 600 Feet

N

Figure 5b Conceptual Map - Middle Rocky River and Tributary 5
Hoosier Dam Mitigation Bank
Prospectus

Chatham County, NC