






**CAROLINA ECOSYSTEMS, INC.**  
 3040 NC 42 West, Clayton, NC 27520  
 P: (919)-606-9145 F: (919)-585-5570

Winston-Salem East  
 USGS Quadrangle

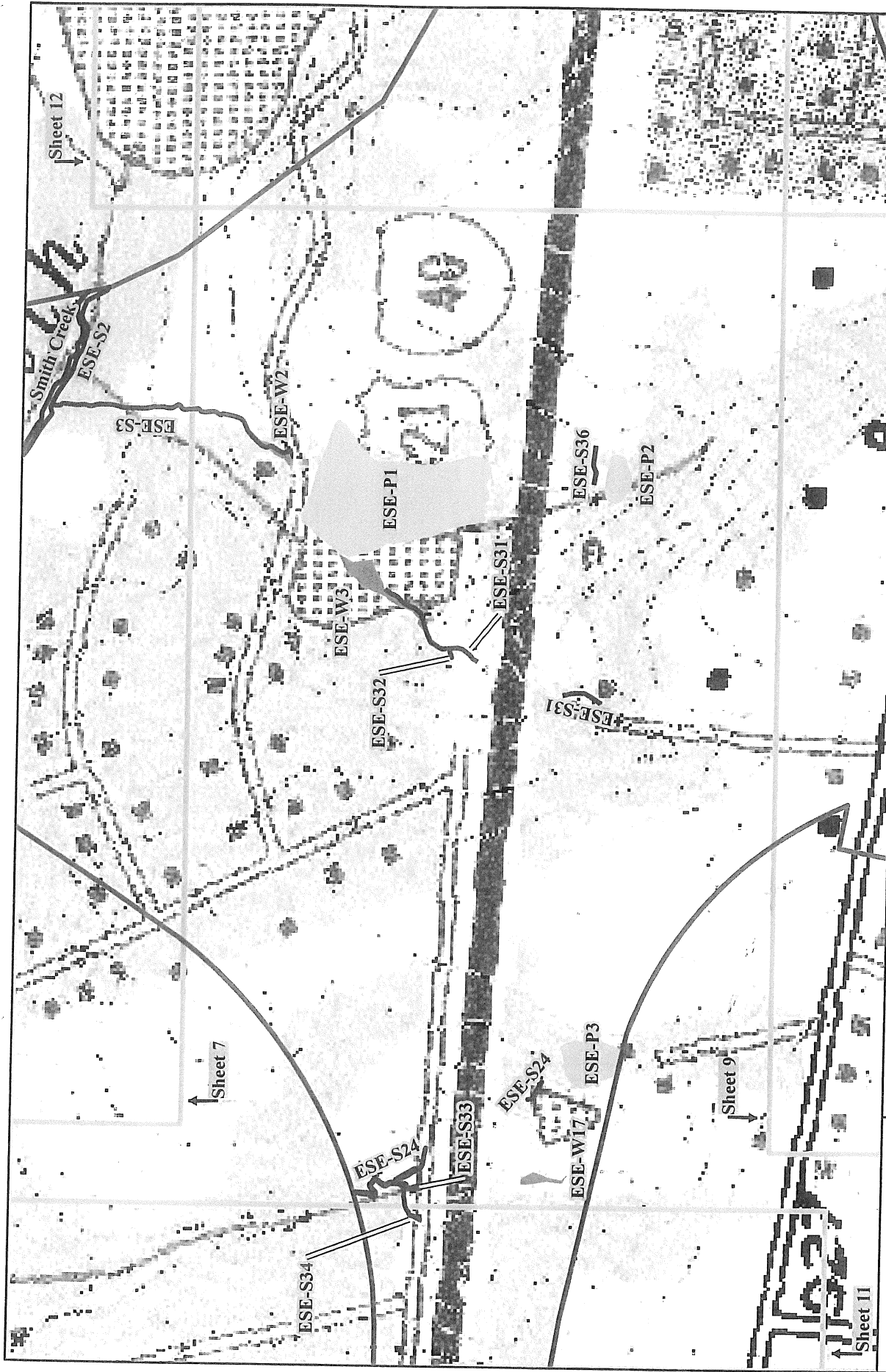
N

0 175 350 Feet

-  Streams
-  Wetlands
-  Ponds
-  Study Area
-  Map Sheet Limits

**Figure 2: USGS**  
 Sheet 7

U-2579B  
 Jurisdictional Determination





**CAROLINA ECOSYSTEMS, INC.**  
 3040 NC 42 West, Clayton, NC 27520  
 P: (919)-606-9145 F: (919)-585-5570



Date: October 2012


Winston-Salem East  
 USGS Quadrangle

0 175 350 Feet

N

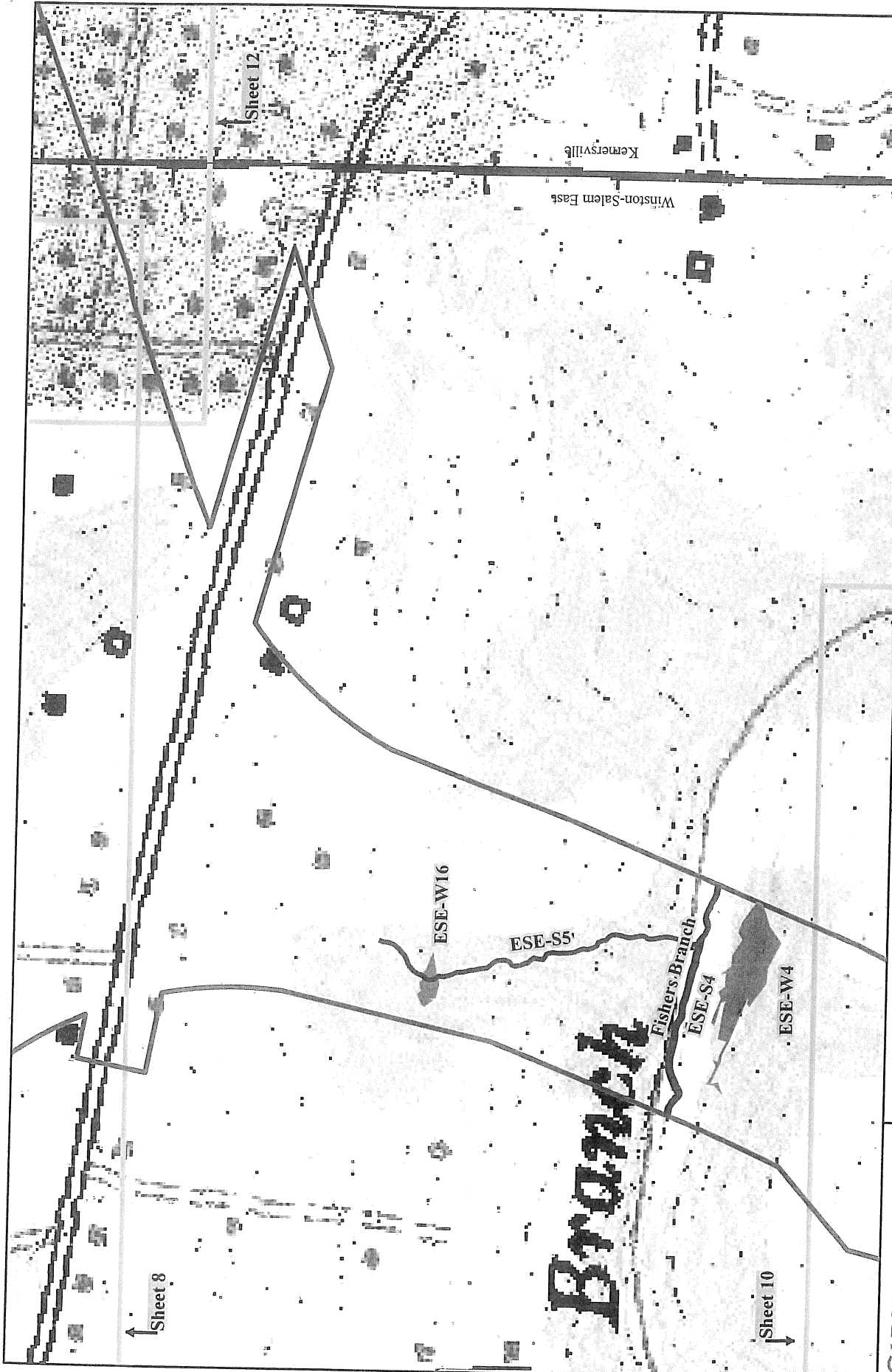
Streams  Study Area 

Wetlands  Map Sheet Limits 

Ponds 

**Figure 2: USGS**  
 Sheet 8

U-2579B  
 Jurisdictional Determination

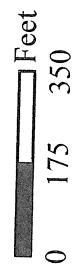







**CAROLINA ECOSYSTEMS, INC.**  
 3040 NC 42 West, Clayton, NC 27520  
 P: (919)-606-9145 F: (919)-585-5570

Date: October 2012



Winston-Salem East  
 USGS Quadrangle



-  Streams
-  Wetlands
-  Ponds
-  Study Area
-  Map Sheet Limits

**Figure 2: USGS Sheet 9**

U-2579B  
 Jurisdictional Determination

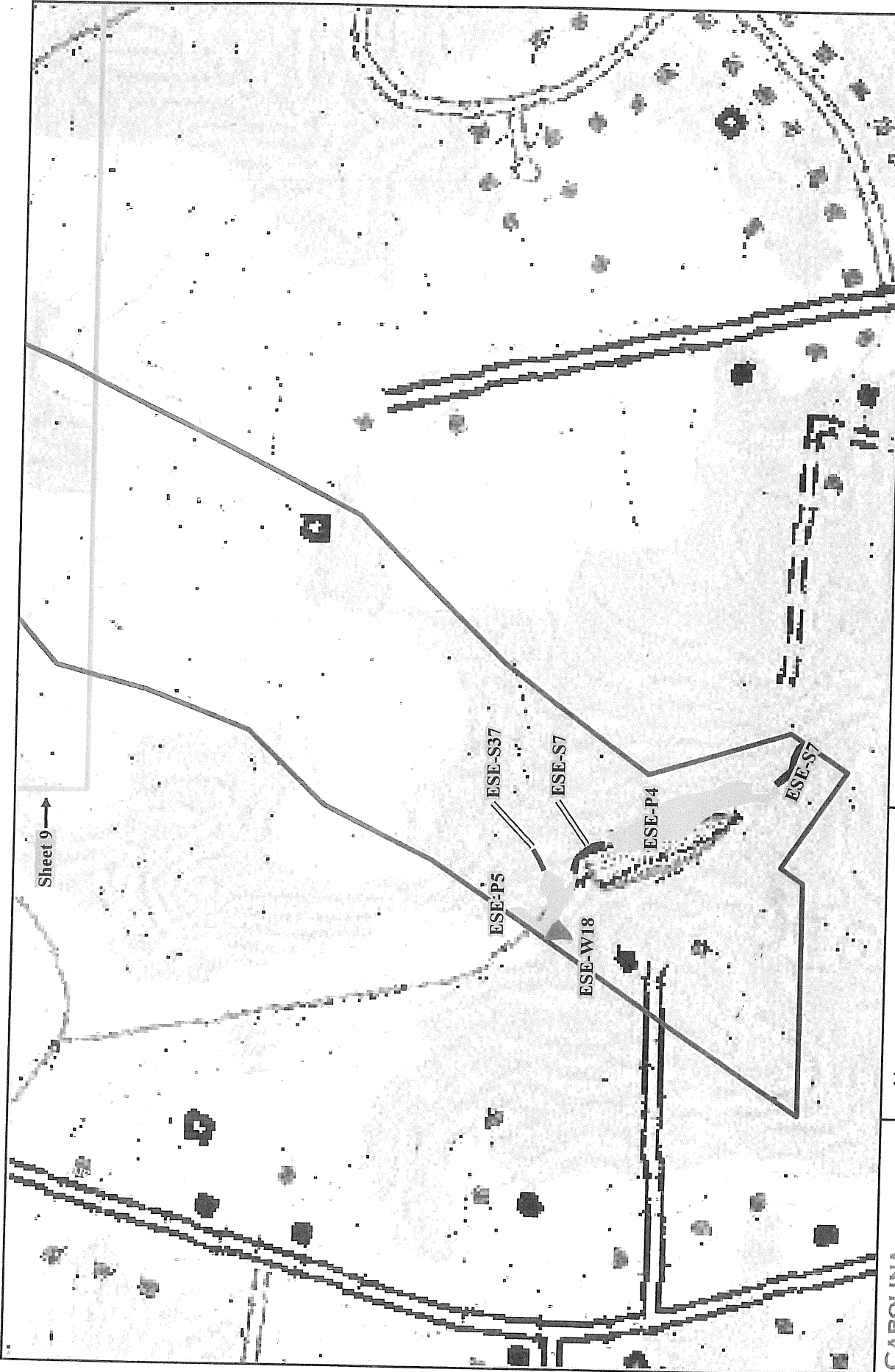


Figure 2: USGS  
Sheet 10

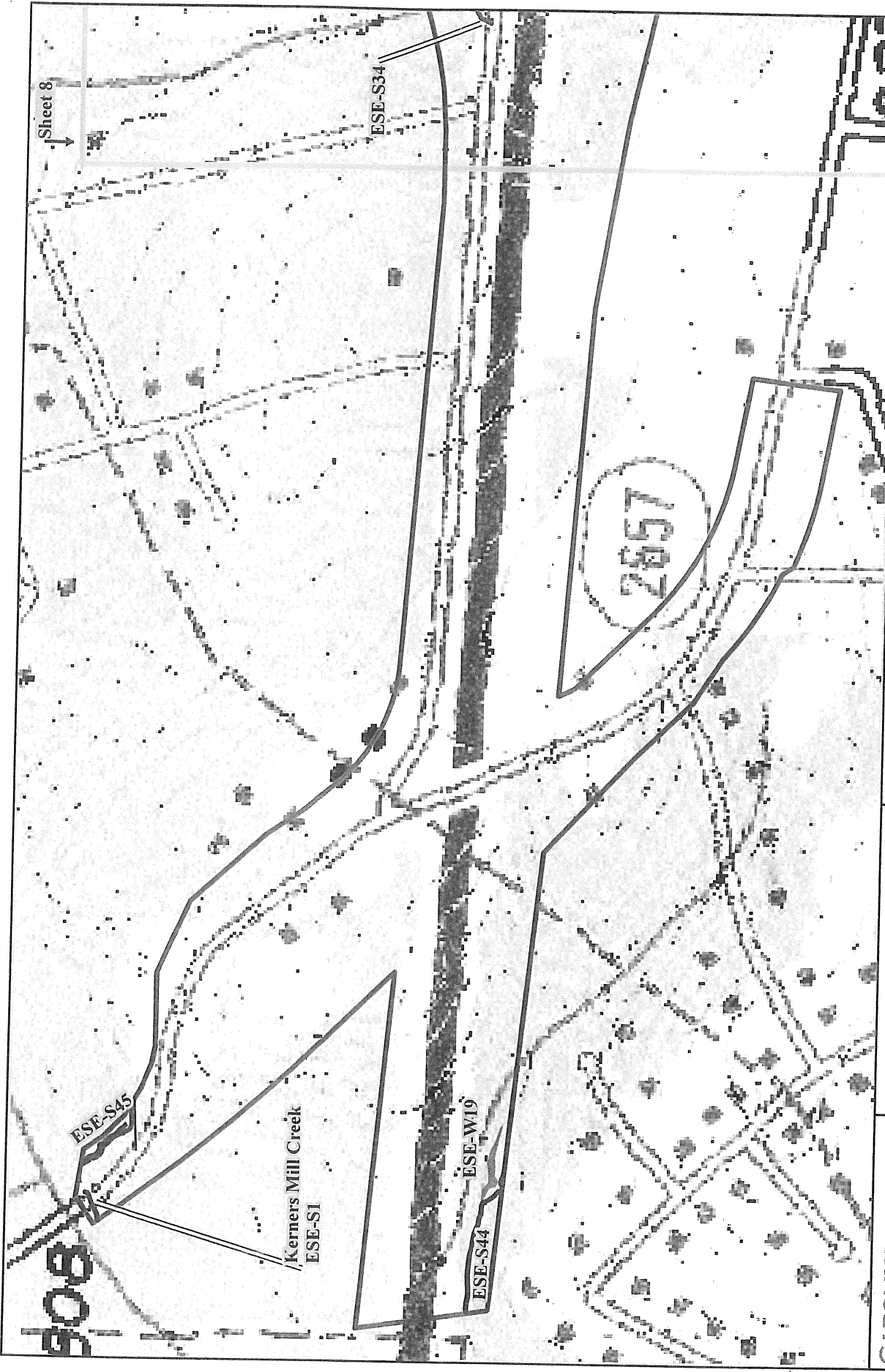
U-2579B  
Jurisdictional Determination

Streams  
 Wetlands  
 Ponds  
 Study Area  
 Map Sheet Limits

N  
  
 Winston-Salem East  
 USGS Quadrangle  
  
 0 175 350 Feet

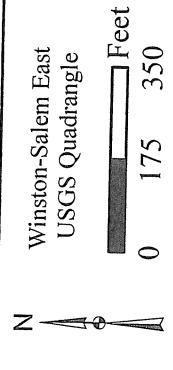
**CAROLINA ECOSYSTEMS, INC.**  
 3040 NC 42 West, Clayton, NC 27520  
 P: (919)-606-9145 F: (919)-585-5570

Date: October 2012



**CAROLINA ECOSYSTEMS, INC.**  
 3040 NC 42 West, Clayton, NC 27520  
 P: (919)-606-9145 F: (919)-585-5570

Date: October 2012



Winston-Salem East  
 USGS Quadrangle

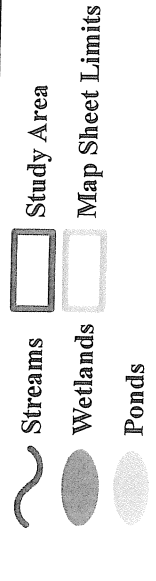
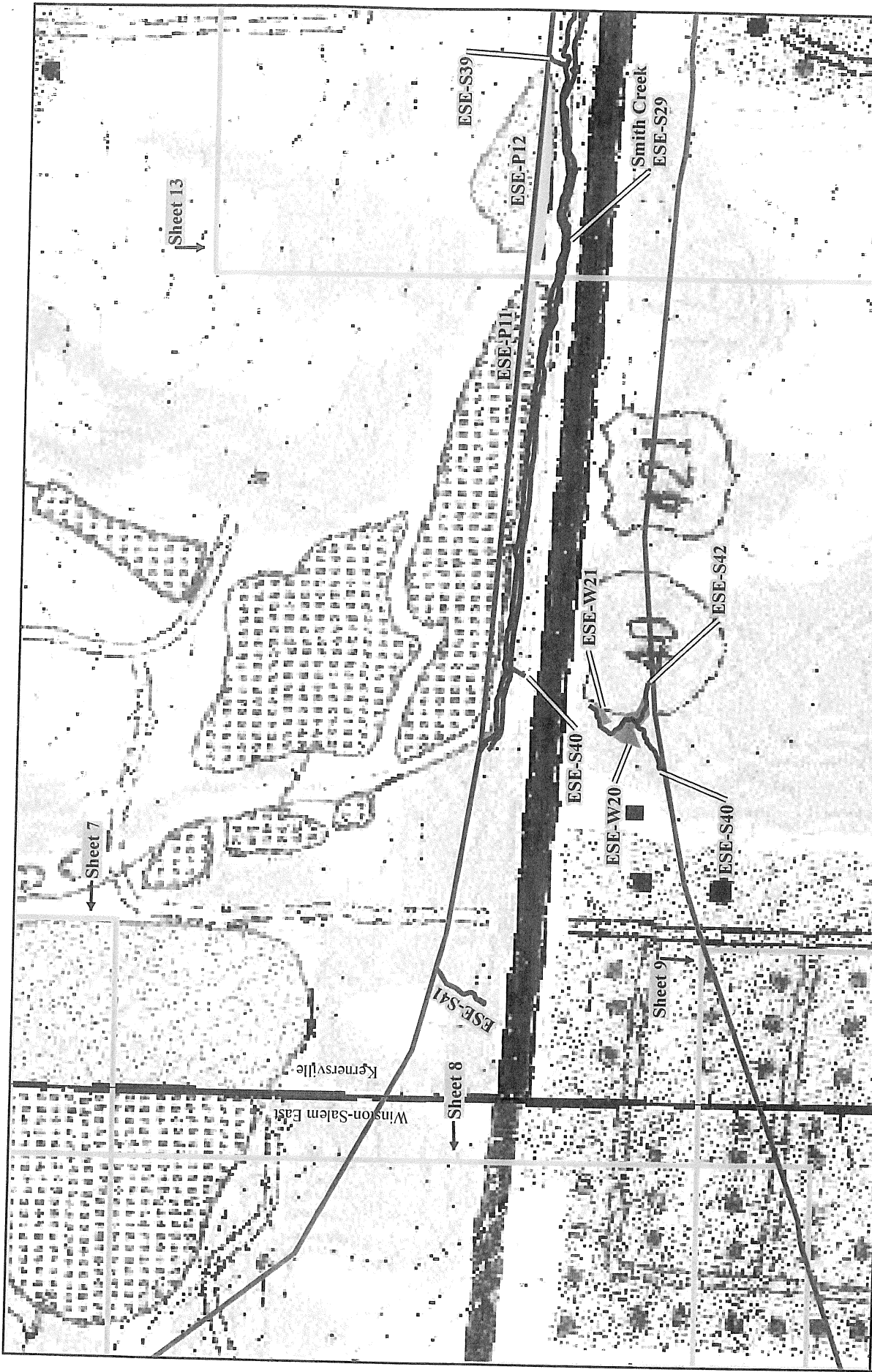







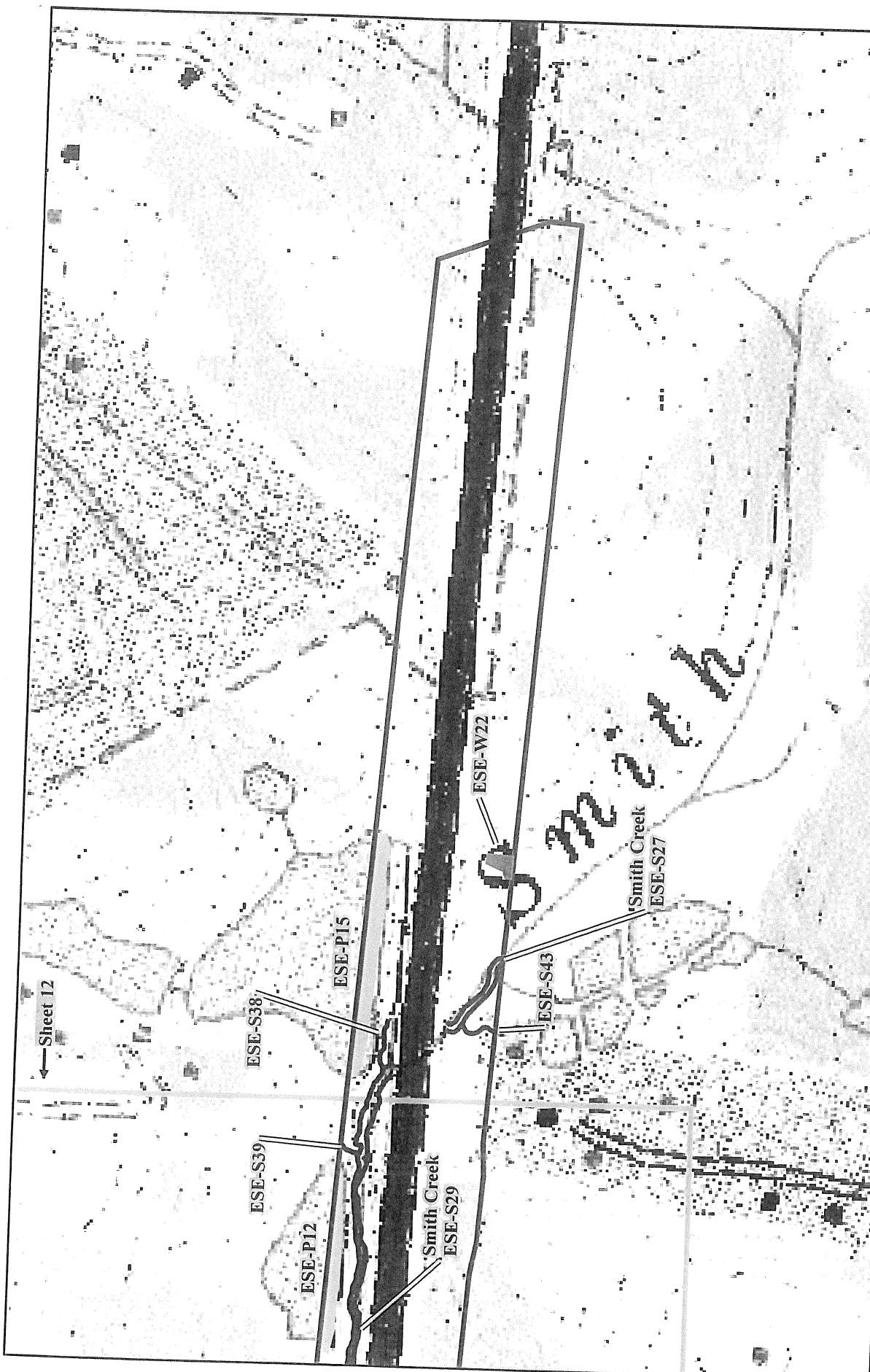


Figure 2: USGS  
 Sheet 11  
 U-2579B  
 Jurisdictional Determination



<b>CAROLINA ECOSYSTEMS, INC.</b> 3040 NC 42 West, Clayton, NC 27520 P: (919)-606-9145 F: (919)-585-5570	Kenersville USGS Quadrangle  	 Streams  Wetlands  Ponds  Study Area  Map Sheet Limits	<b>Figure 2: USGS</b> Sheet 12
			U-2579B Jurisdictional Determination

Date: October 2012



**CAROLINA ECOSYSTEMS, INC.**  
 3040 NC 42 West, Clayton, NC 27520  
 P: (919)-606-9145 F: (919)-585-5570

Date: October 2012

N

Kemersville  
 USGS Quadrangle

0 175 350  
 Feet

Streams

Wetlands

Ponds

Study Area

Map Sheet Limits

Figure 2: USGS  
 Sheet 13

U-2579B  
 Jurisdictional Determination