09/08/99

TIP PROJECT: R-3620

See Sheet 1-A For Index of Sheets
See Sheet 1-B For Conventional Symbols

STATE OF NORTH CAROLINA
DIVISION OF HIGHWAYS

STATE	STATE PROJECT REFERENCE NO.	SHEET NO.	TOTAL SHEETS
N.C.	R-3620	1	

STATE PROJ. NO.	F.A. PROJ. NO.	DESCRIPTION
34548.1.1	STP-000S(252)	PE
34548.2.1	STP-000S(252)	R/W & UTIL

WASHINGTON COUNTY

LOCATION: NEW ROUTE FROM US 64 TO NC 32

TYPE OF WORK: GRADING, PAVING, AND DRAINAGE

PERMIT DRAWING
SHEET 1 OF 35

WETLAND AND SURFACE WATER IMPACTS PERMIT

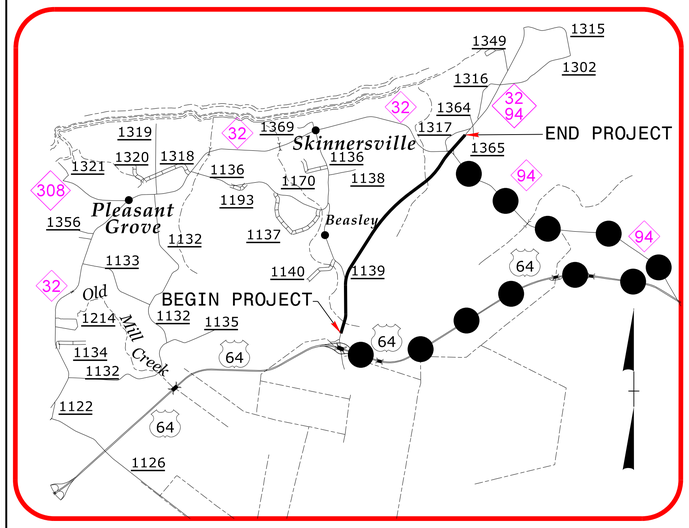

VICINITY MAP
OFFSITE DETOUR

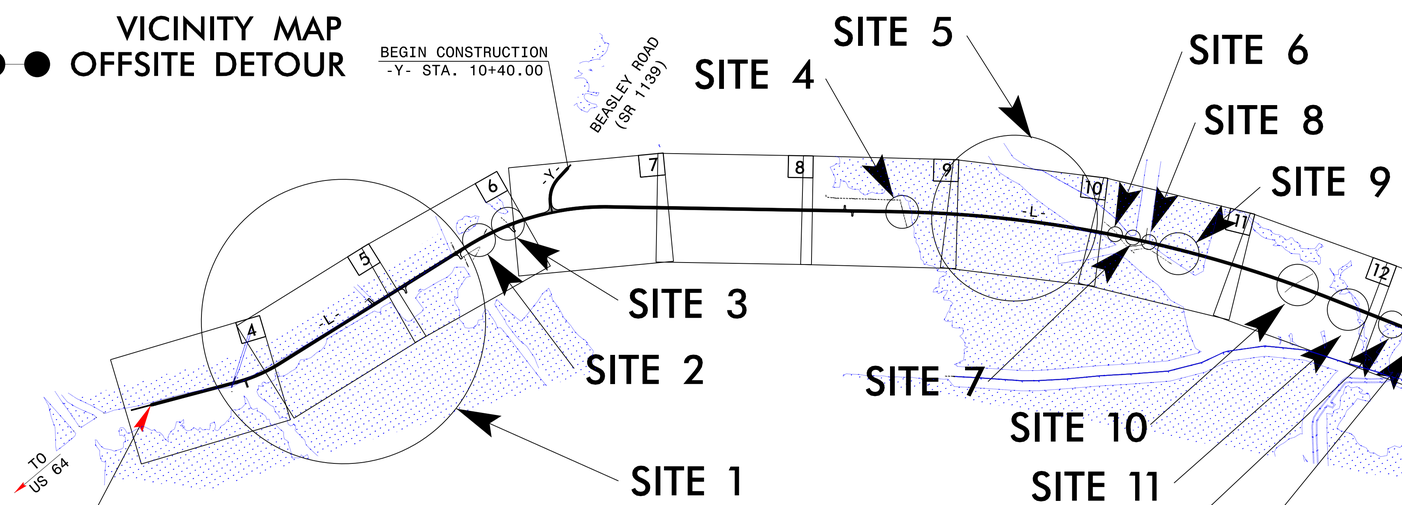

STA. 12+00.00 -L- BEGIN TIP PROJECT R-3620

STA. 188+00.00 -L- END TIP PROJECT R-3620

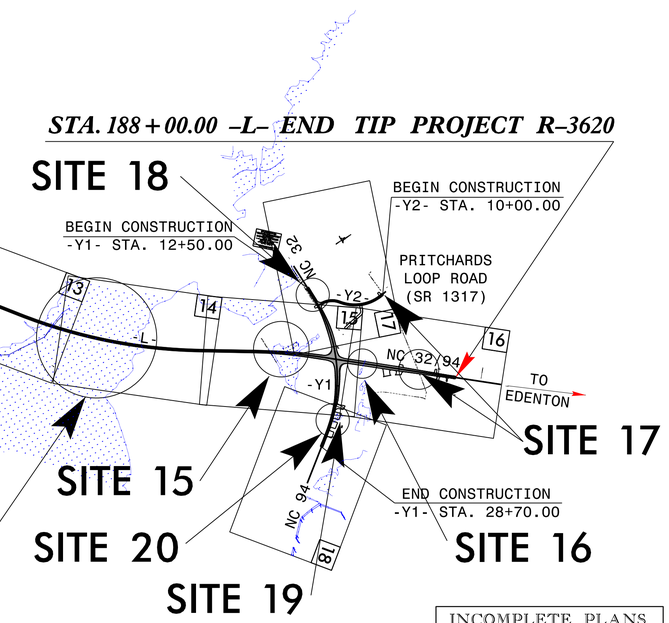

THIS IS A LIMITED AND PARTIAL CONTROL OF ACCESS PROJECT WITH ACCESS BEING LIMITED TO POINTS AS SHOWN ON THE PLANS.

THIS PROJECT IS NOT WITHIN ANY MUNICIPAL BOUNDARIES.

CLEARING ON THIS PROJECT SHALL BE PERFORMED TO THE LIMITS ESTABLISHED BY METHOD III.

INCOMPLETE PLANS
DO NOT USE FOR R/W ACQUISITION

PRELIMINARY PLANS
DO NOT USE FOR CONSTRUCTION

CONTRACT:

GRAPHIC SCALES

50 25 0 50 100
PLANS

50 25 0 50 100
PROFILE (HORIZONTAL)

10 5 0 10 20
PROFILE (VERTICAL)

DESIGN DATA

ADT 2014 = 3250
ADT 2035 = 5200
DHV = 10 %
D = 60 %
T = 7 % *
V = 60 MPH
* TTST = 3 DUAL 4
FUNC CLASS =
COLLECTOR
REGIONAL TIER

PROJECT LENGTH

TOTAL LENGTH TIP PROJECT R-3620 = 3.33 miles

Prepared In the Office of:
DIVISION OF HIGHWAYS
1000 Birch Ridge Dr., Raleigh NC, 27610

2012 STANDARD SPECIFICATIONS

RIGHT OF WAY DATE:
JUNE 16, 2012

LETTING DATE:
JUNE 17, 2014

GARY LOVERING, PE
PROJECT ENGINEER

KEVIN E. MOORE, PE
PROJECT DESIGN ENGINEER

HYDRAULICS ENGINEER
SIGNATURE: P.E.

ROADWAY DESIGN ENGINEER
SIGNATURE: P.E.

STATE OF NORTH CAROLINA DEPARTMENT OF TRANSPORTATION

$$$$$$$$SYSTIME$$$$$$$$
$$$$$$$$USERNAME$$$$$$$$
$$$$$$$$$$$$$$$$DGN$$$$$$$$$$$$$$$$

PROJECT REFERENCE NO.	SHEET NO.
R-3620	4
R/W SHEET NO.	
ROADWAY DESIGN ENGINEER	HYDRAULICS ENGINEER

PRELIMINARY PLANS
DO NOT USE FOR CONSTRUCTION

NAD 83

FOR –L– PROFILE, SEE SHEET NO. 19

PAVEMENT REMOVAL

PERMIT DRAWING
SHEET 2 OF 35

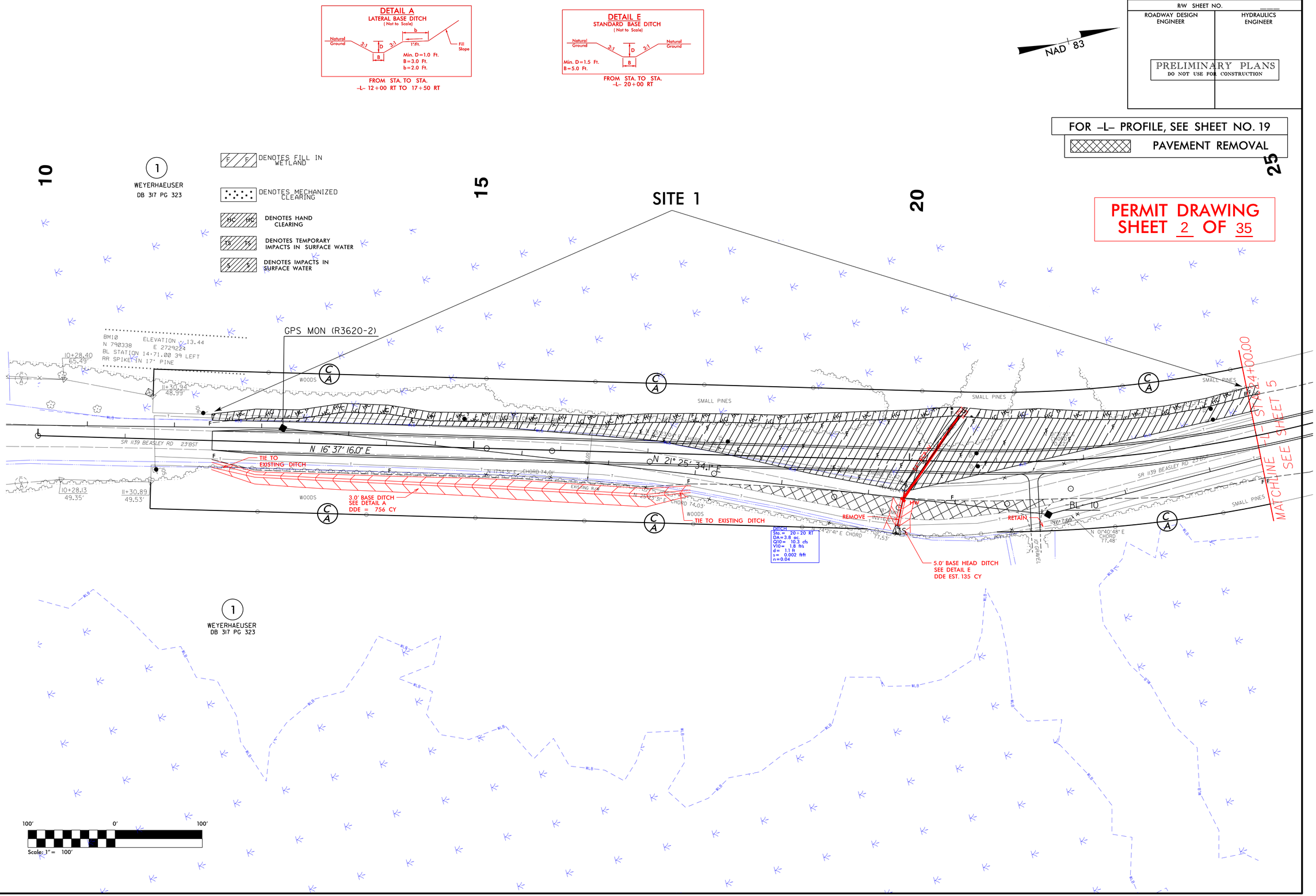

REVISIONS

07/24/2012 R/W REVISION (KEM) - MODIFIED EXISTING R/W AND PROPOSED R/W ON PARCEL 001

8/17/99

11/26/2013
jhoate
R:\Hydraulics\PERMITS_Environmental\Drawings\PSH\R3620_Hyd_psh_04.dgn

PROJECT REFERENCE NO.	SHEET NO.
R-3620	4
R/W SHEET NO.	___
ROADWAY DESIGN ENGINEER	HYDRAULICS ENGINEER

PRELIMINARY PLANS
DO NOT USE FOR CONSTRUCTION

FOR –L– PROFILE, SEE SHEET NO. 19

PAVEMENT REMOVAL

PERMIT DRAWING
SHEET 3 OF 35

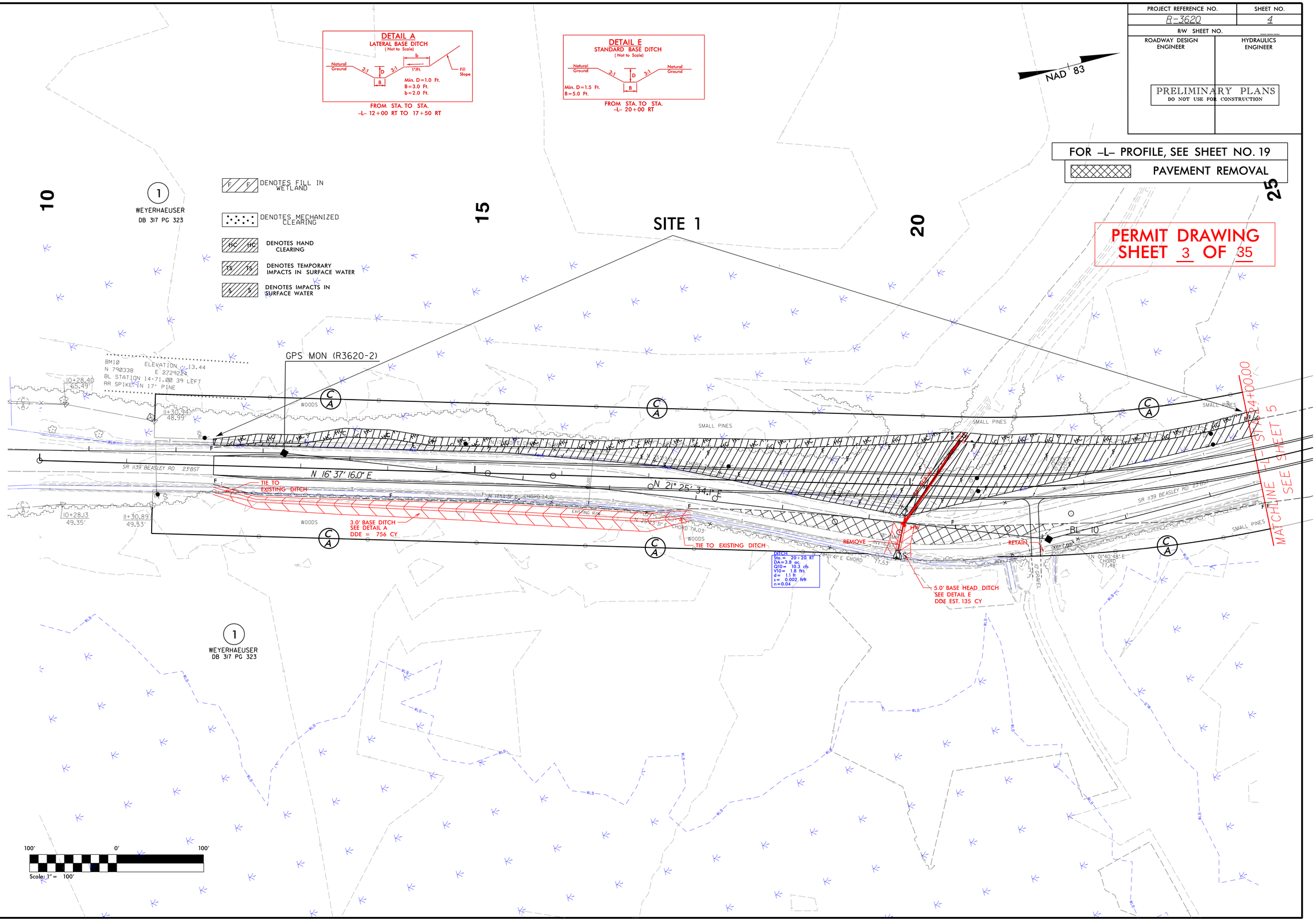

REVISIONS

07/24/2012 R/W REVISION (KEM) - MODIFIED EXISTING R/W AND PROPOSED R/W ON PARCEL 001

8/17/99

11/21/2013
jhastal
R:\Hydraulics\PERMITS_Environmental\Drawings\PSH\R3620_Hyd_psh_04.dgn

PROJ. REFERENCE NO.	SHEET NO.
R-3620	X-2

PERMIT DRAWING
SHEET 4 OF 35

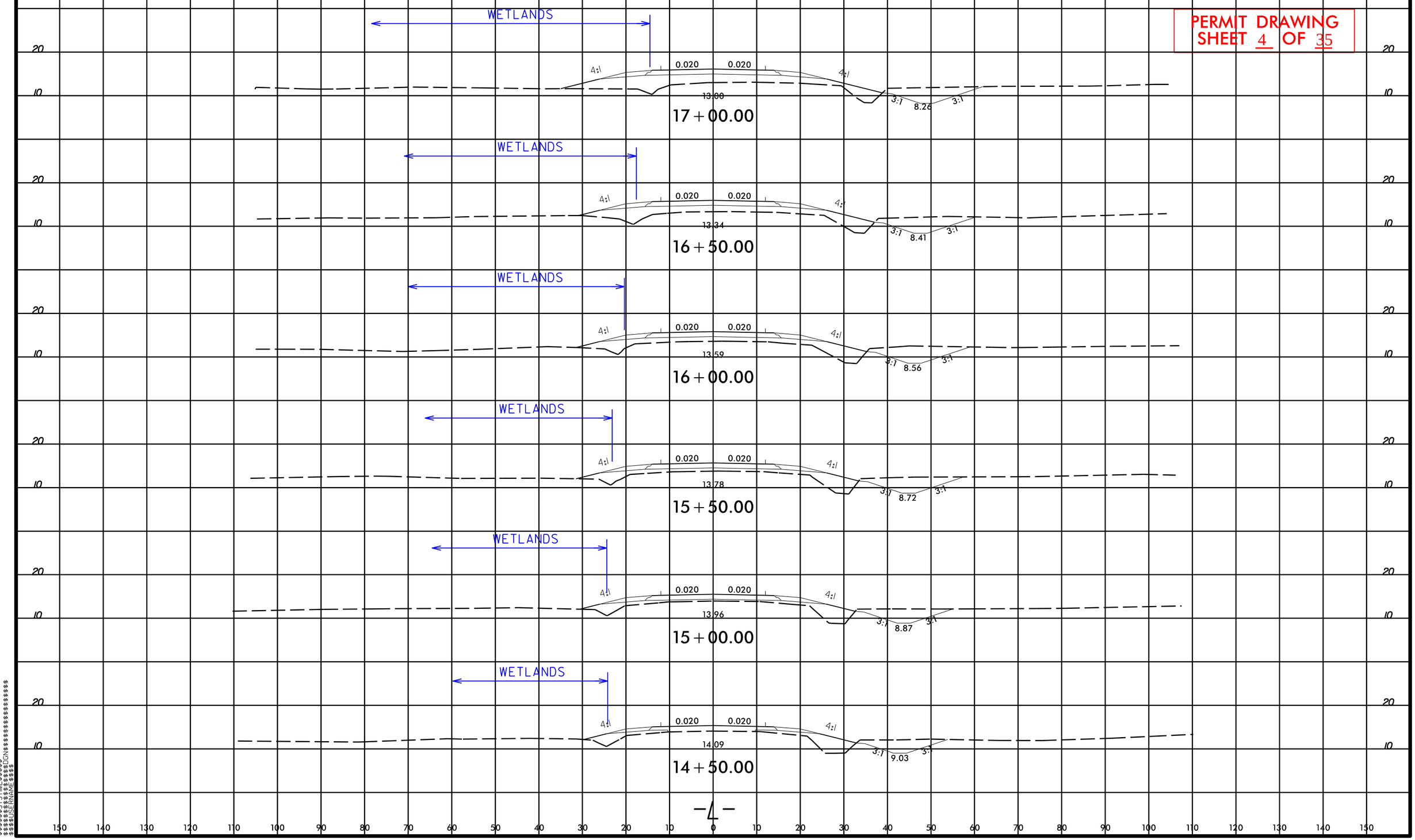

8/23/99
$$$$$$SYSTIME$$$$$$
$$$$$$$$$$$$$$$$$$DGN$$$$$$$$$$$$$$$$$$
$$$$USERNAME$$$$

PROJECT REFERENCE NO.	SHEET NO.
R-3620	5
R/W SHEET NO.	___
ROADWAY DESIGN ENGINEER	HYDRAULICS ENGINEER

PRELIMINARY PLANS
DO NOT USE FOR CONSTRUCTION

PERMIT DRAWING
SHEET 5 OF 35

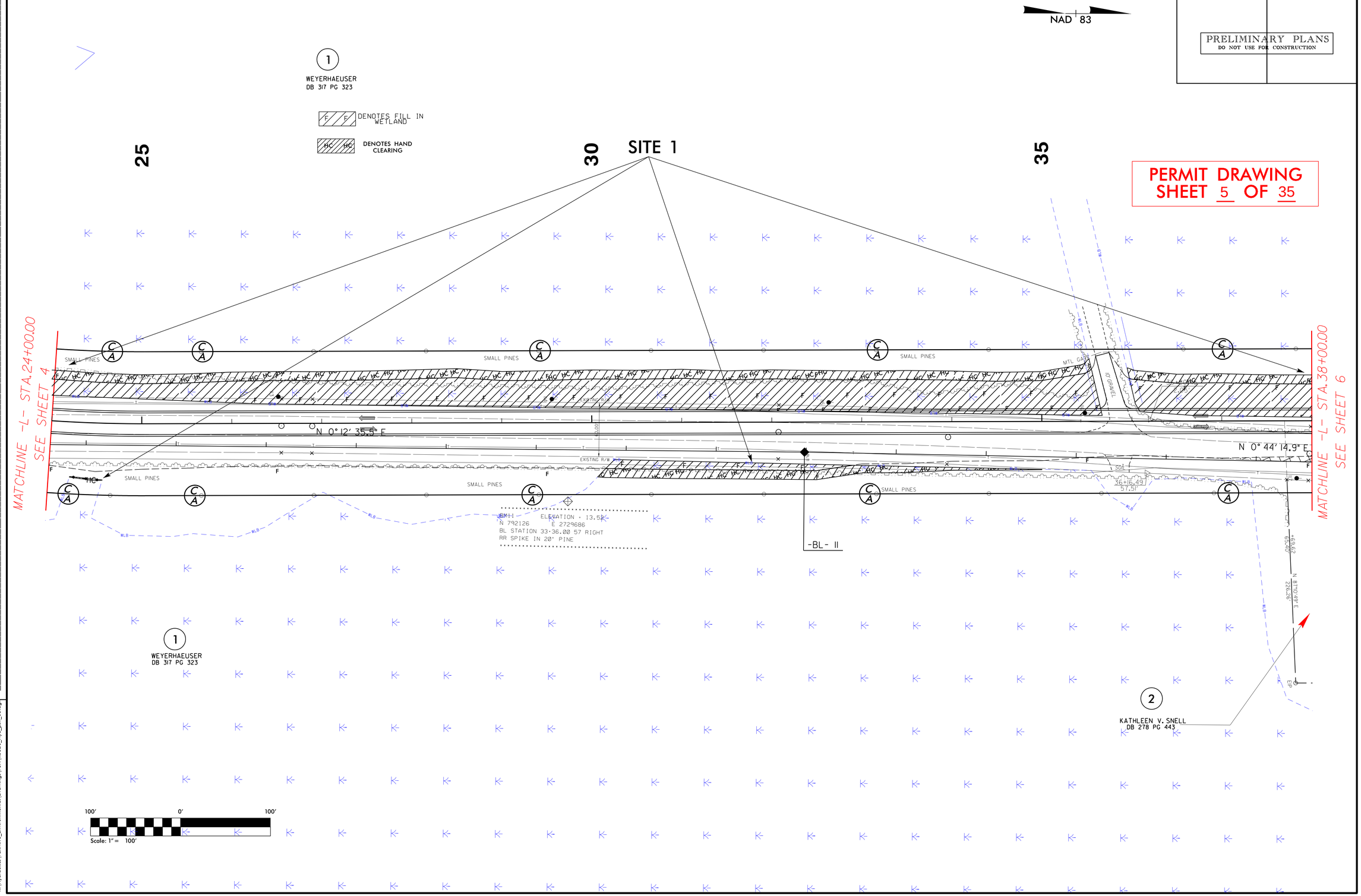

REVISIONS

8/17/99

11/26/2013
jhpatel
R:\Hydraulics\PERMITS_Environmental\Drawings\PSH\R3620_Hyd_psh_05.dgn

PROJECT REFERENCE NO.	SHEET NO.
R-3620	5
R/W SHEET NO.	___
ROADWAY DESIGN ENGINEER	HYDRAULICS ENGINEER

PRELIMINARY PLANS
DO NOT USE FOR CONSTRUCTION

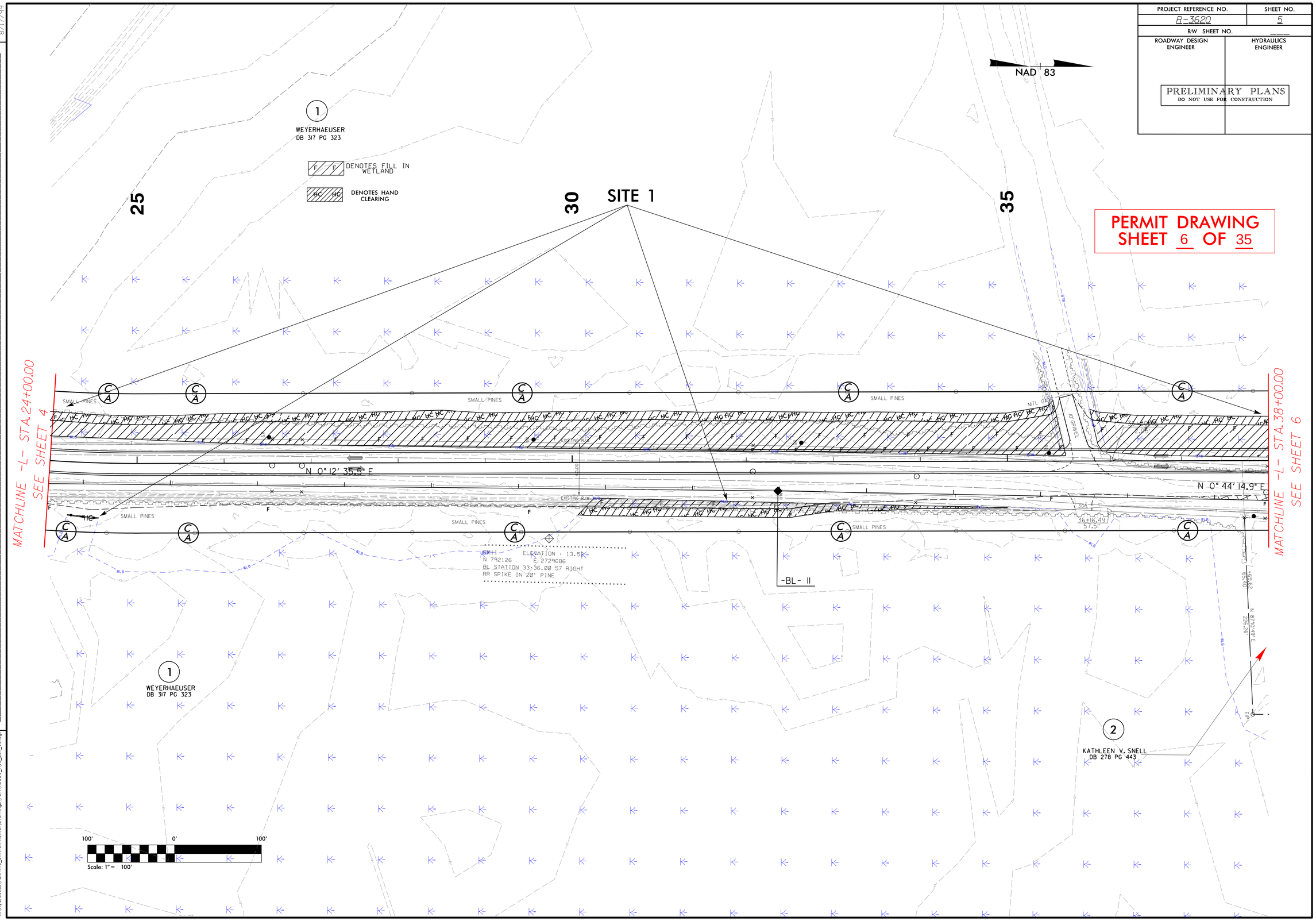

REVISIONS

8/17/99

11/26/2013
jhpatel
R:\Hydraulics\PERMITS_Environmental\Drawings\PSH\R3620_Hyd_psh_05.dgn

8/23/99

PROJ. REFERENCE NO.	SHEET NO.
R-3620	X-7

0 5 10

PERMIT DRAWING
SHEET 7 OF 35

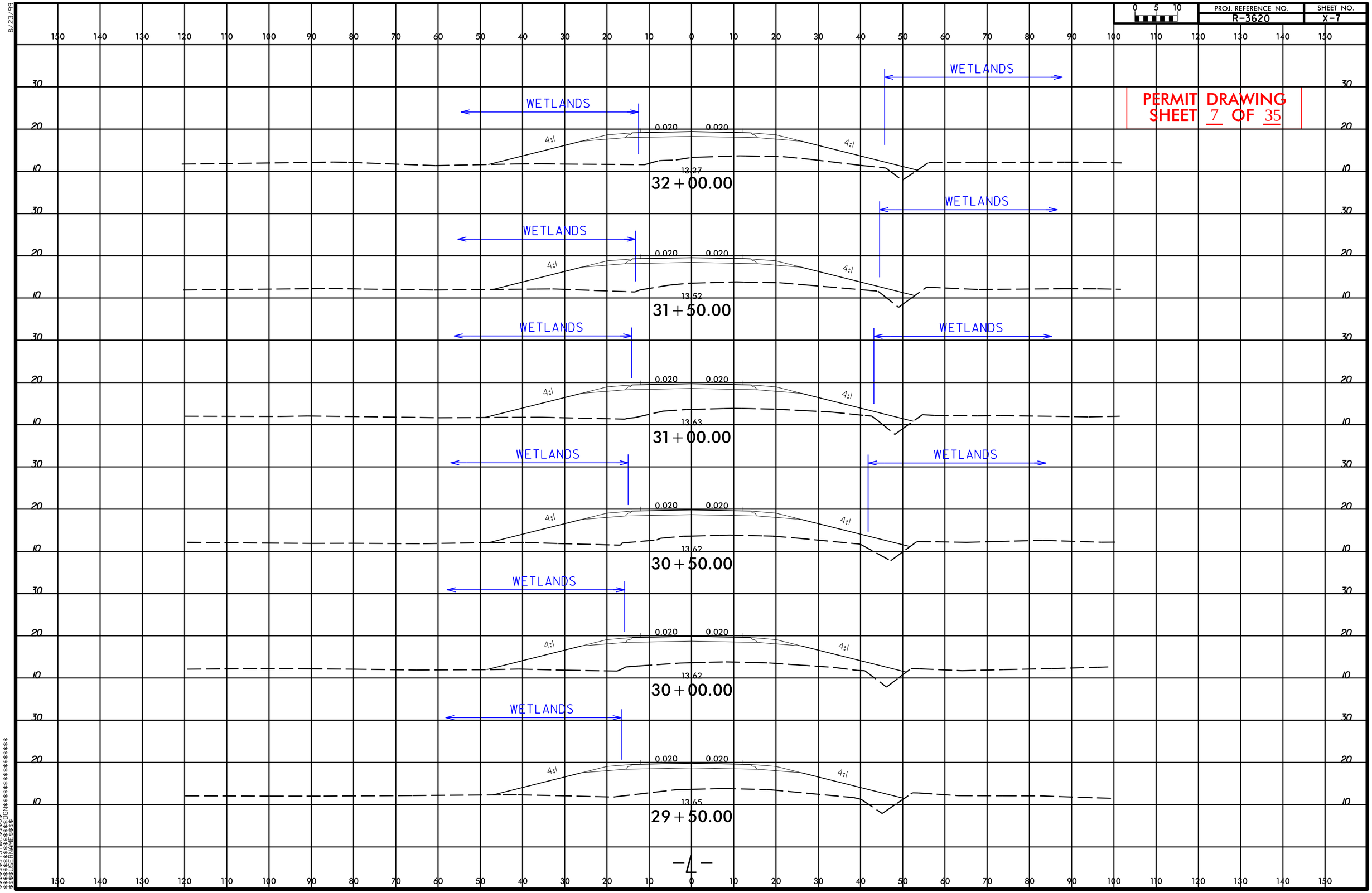

-4-

$$$$$$SYSTIME$$$$$$
$$$$$$$$$$$$$$$$DGN$$$$$$$$$$$$$$$$$$$$$$
$$$$USERNAME$$$$

PROJECT REFERENCE NO.	SHEET NO.
R-3620	6
R/W SHEET NO.	___
ROADWAY DESIGN ENGINEER	HYDRAULICS ENGINEER

PRELIMINARY PLANS
DO NOT USE FOR CONSTRUCTION

FOR –L– PROFILE, SEE SHEET NO. 20

PAVEMENT REMOVAL

PERMIT DRAWING
SHEET 8 OF 35

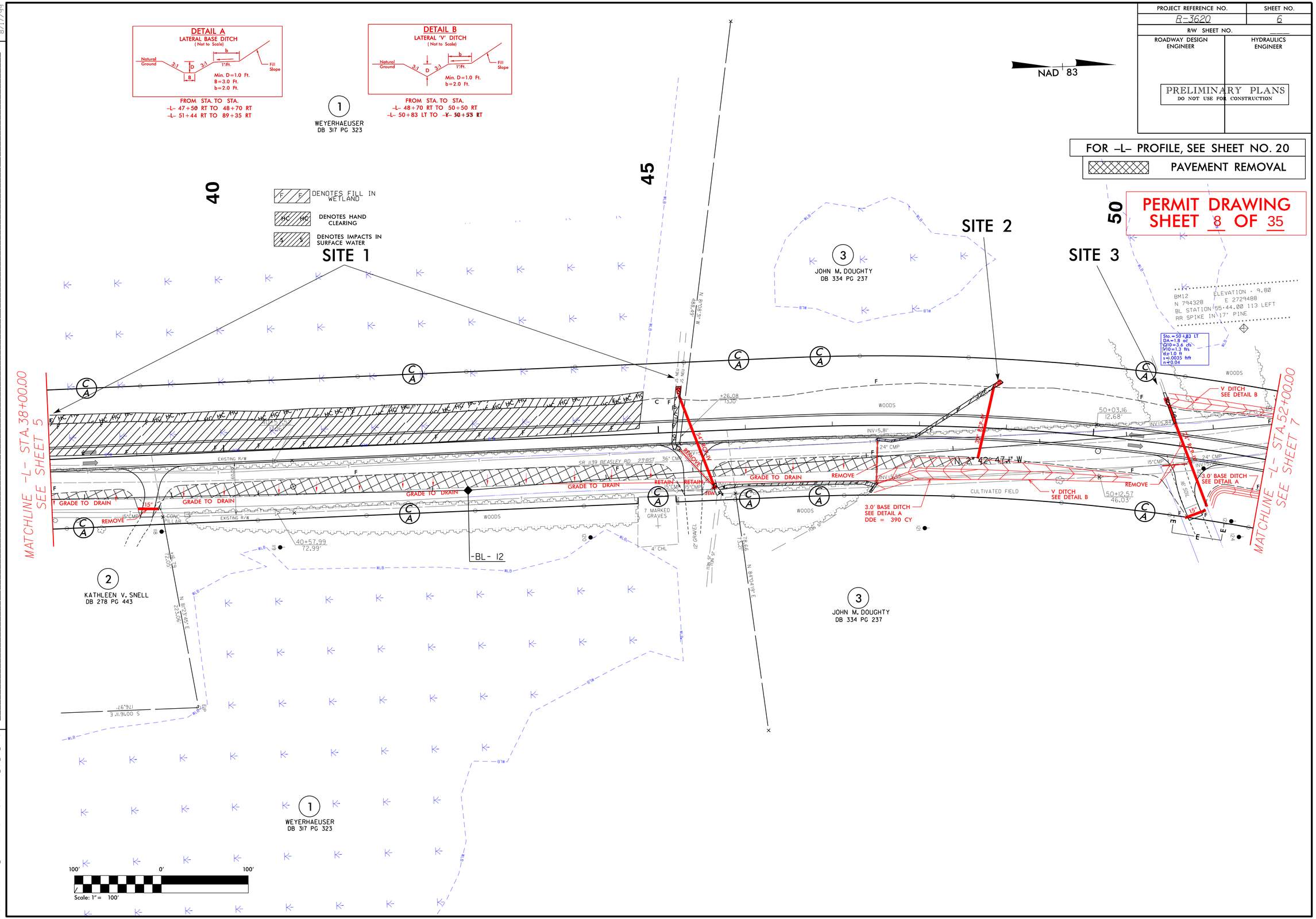

REVISIONS

8/17/99

11/26/2013
jhpatel
R:\Hydraulics\PERMITS_Environmental\Drawings\PSH\R3620_Hyd_psh_06.dgn

PROJECT REFERENCE NO.	SHEET NO.
R-3620	6
R/W SHEET NO.	___
ROADWAY DESIGN ENGINEER	HYDRAULICS ENGINEER

PRELIMINARY PLANS
DO NOT USE FOR CONSTRUCTION

FOR –L– PROFILE, SEE SHEET NO. 20

PAVEMENT REMOVAL

PERMIT DRAWING
SHEET 9 OF 35

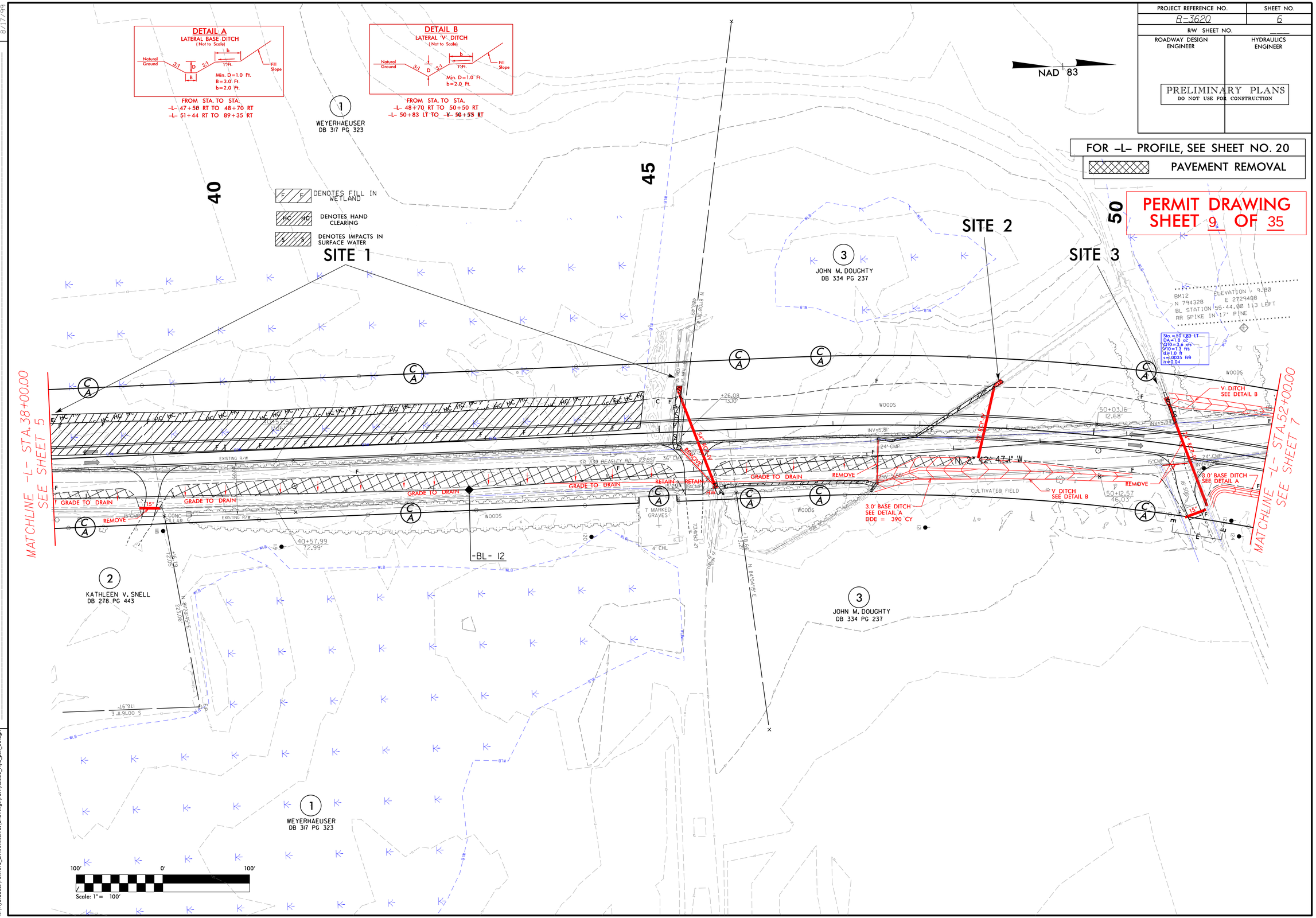

REVISIONS

8/17/99

11/26/2013
jhpatel
R:\Hydraulics\PERMITS_Environmental\Drawings\PSH (R3620_Hyd_psh_06.dgn

PROJECT REFERENCE NO.	SHEET NO.
R-3620	9
R/W SHEET NO.	
ROADWAY DESIGN ENGINEER	HYDRAULICS ENGINEER

PRELIMINARY PLANS
DO NOT USE FOR CONSTRUCTION

FOR -L- PROFILE, SEE SHEET NO. 21

PERMIT DRAWING
SHEET 10 OF 35

NAD 83

F F DENOTES FILL IN WETLAND
HC HC DENOTES HAND CLEARING
S S DENOTES IMPACTS IN SURFACE WATER

80
85
90

3 JOHN M. DOUGHTY DB 334 PG 237

4 WEYERHAEUSER DB 387 PG 637

N 73°37'30" W

100.00

NORTH CAROLINA POWER

BM13 ELEVATION = 13.78
N 797571 E 2731360
BL STATION 92+62.00 124 LEFT
RR SPIKE IN 12" GUM

16' DOUBLE GATES

8' 8'

N 33°08'23" E

JS NEU

WOVEN WIRE FENCE

3.0' BASE DITCH SEE DETAIL A

SITE 4

SITE 5

WOODS

MATCHLINE -L- STA.80+00.00 SEE SHEET 8

MATCHLINE -L- STA.94+00.00 SEE SHEET 10

N 32° 47' 38.5" E

N 32° 27' 15.0" E

N 34° 41' 28.4" E

HW

RCP-A

CULVERT END

CONCRETE DIKE

EXCAVATION LIMIT

-BL- 15

S 72°55'19" E

+51.54
406.53

BLB

L-BLB

DETAIL A
LATERAL BASE DITCH
(Not to Scale)

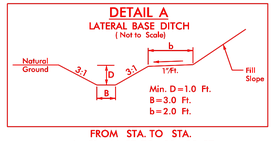

Min. D=1.0 Ft.
B=3.0 Ft.
b=2.0 Ft.

FROM STA. TO STA.
-L- 51+44 RT TO 89+35 RT
-L- 55+90 LT TO 89+10 LT

100' 0' 100'
Scale: 1"= 100'

REVISIONS

8/17/99

11/26/2013
jhpatel
R:\Hydraulics\PERMITS_Environmental\Drawings\PSH\R3620_Hyd_psh_09.dgn

PROJECT REFERENCE NO.	SHEET NO.
R-3620	9
R/W SHEET NO.	
ROADWAY DESIGN ENGINEER	HYDRAULICS ENGINEER

PRELIMINARY PLANS
DO NOT USE FOR CONSTRUCTION

FOR -L- PROFILE, SEE SHEET NO. 21

PERMIT DRAWING
SHEET 11 OF 35

NAD 83

F F DENOTES FILL IN WETLAND
HC HC DENOTES HAND CLEARING
S S DENOTES IMPACTS IN SURFACE WATER

80
85
90

3 JOHN M. DOUGHTY DB 334 PG 237

4 WEYERHAEUSER DB 387 PG 637

N 73°57' 30" W
100.00
NORTH CAROLINA POWER
WLB
JS NEU
16' DOUBLE GATES
8' 8'
WOODS
N 33°08' 23" E
BM13 ELEVATION = 13.78
N 797571 E 2731360
BL STATION 92+62.00 124 LEFT
RR SPIKE IN 12" GUM

SITE 4
SITE 5

WOVEN WIRE FENCE
3.0' BASE DITCH SEE DETAIL A
N 32° 47' 38.5" E
N 32° 27' 15.0" E
12" RCP-A
HW
-BL- 15
S 72°51' 01" E
136.64
HAZELTON PIPE
LOWERED PIPE
EQUALIZER PIPE
MATCHLINE -L- STA. 80+00.00 SEE SHEET 8
MATCHLINE -L- STA. 94+00.00 SEE SHEET 10

DETAIL A
LATERAL BASE DITCH
(Not to Scale)
Natural Ground
3:1
D
B
b
1'/Ft.
Fill Slope
Min. D=1.0 Ft.
B=3.0 Ft.
b=2.0 Ft.

FROM STA. TO STA.
-L- 51+44 RT TO 89+35 RT
-L- 55+90 LT TO 89+10 LT

100' 0' 100'
Scale: 1" = 100'

REVISIONS
8/17/99

11/26/2013
jhpatel
R:\Hydraulics\PERMITS_Environmental\Drawings\PSH\R3620_Hyd_psh_09.dgn

8/23/99

PROJ. REFERENCE NO.	SHEET NO.
R-3620	X-27

0 5 10

PERMIT DRAWING
SHEET 12 OF 35



-4-

$$$$$$SYSTIME$$$$$$
$$$$$$$$$$$$$$$$$$DGN$$$$$$$$$$$$$$$$$$
$$$$USERNAME$$$$

PROJECT REFERENCE NO.	SHEET NO.
R-3620	10
R/W SHEET NO.	
ROADWAY DESIGN ENGINEER	HYDRAULICS ENGINEER

PRELIMINARY PLANS
DO NOT USE FOR CONSTRUCTION

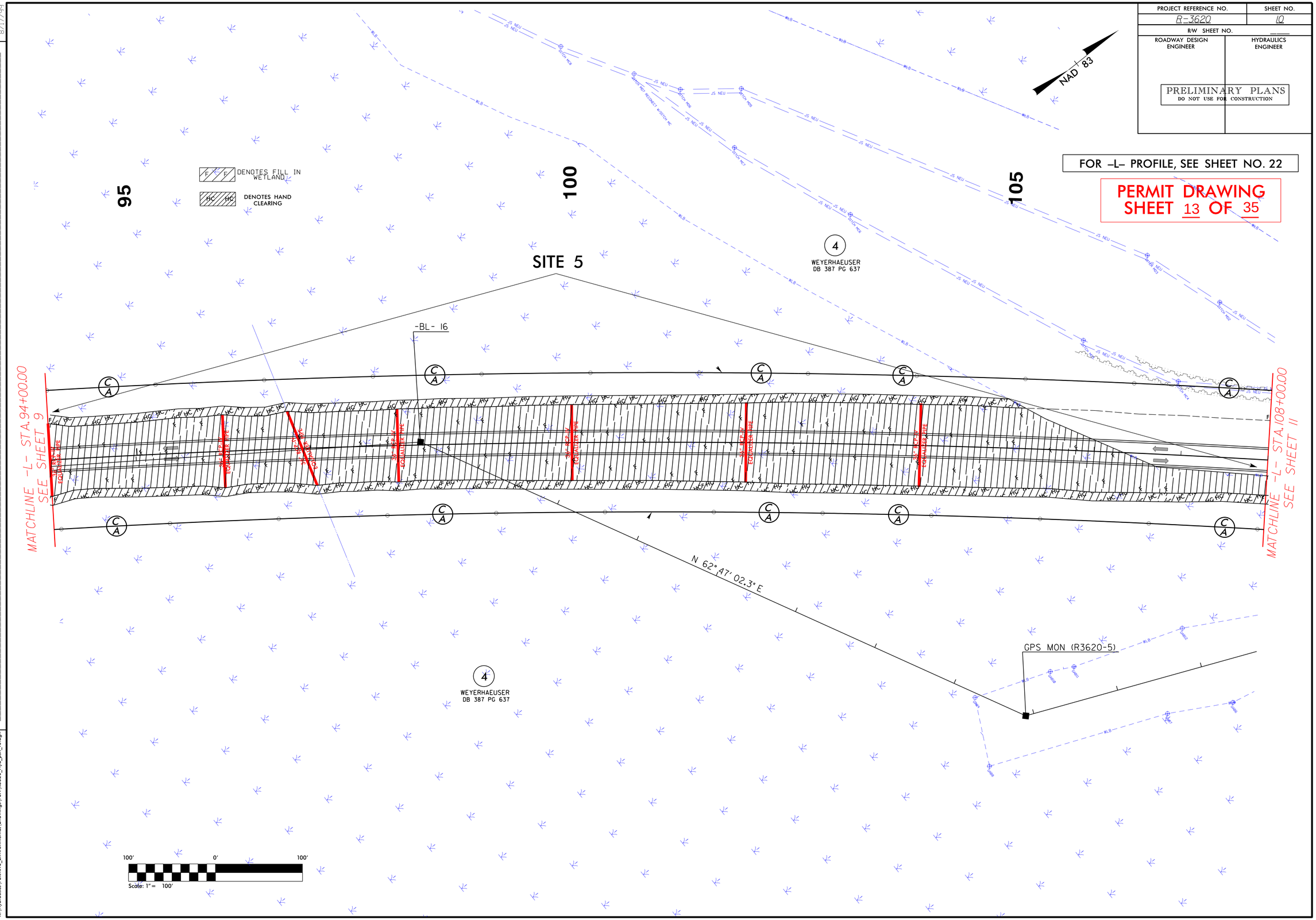

REVISIONS

8/17/99

11/26/2013
jhpatel
R:\Hydraulics\PERMITS_Environmental\Drawings\PSH\R3620_Hyd_psh_10.dgn

PROJECT REFERENCE NO.	SHEET NO.
R-3620	10
R/W SHEET NO.	
ROADWAY DESIGN ENGINEER	HYDRAULICS ENGINEER

PRELIMINARY PLANS
DO NOT USE FOR CONSTRUCTION

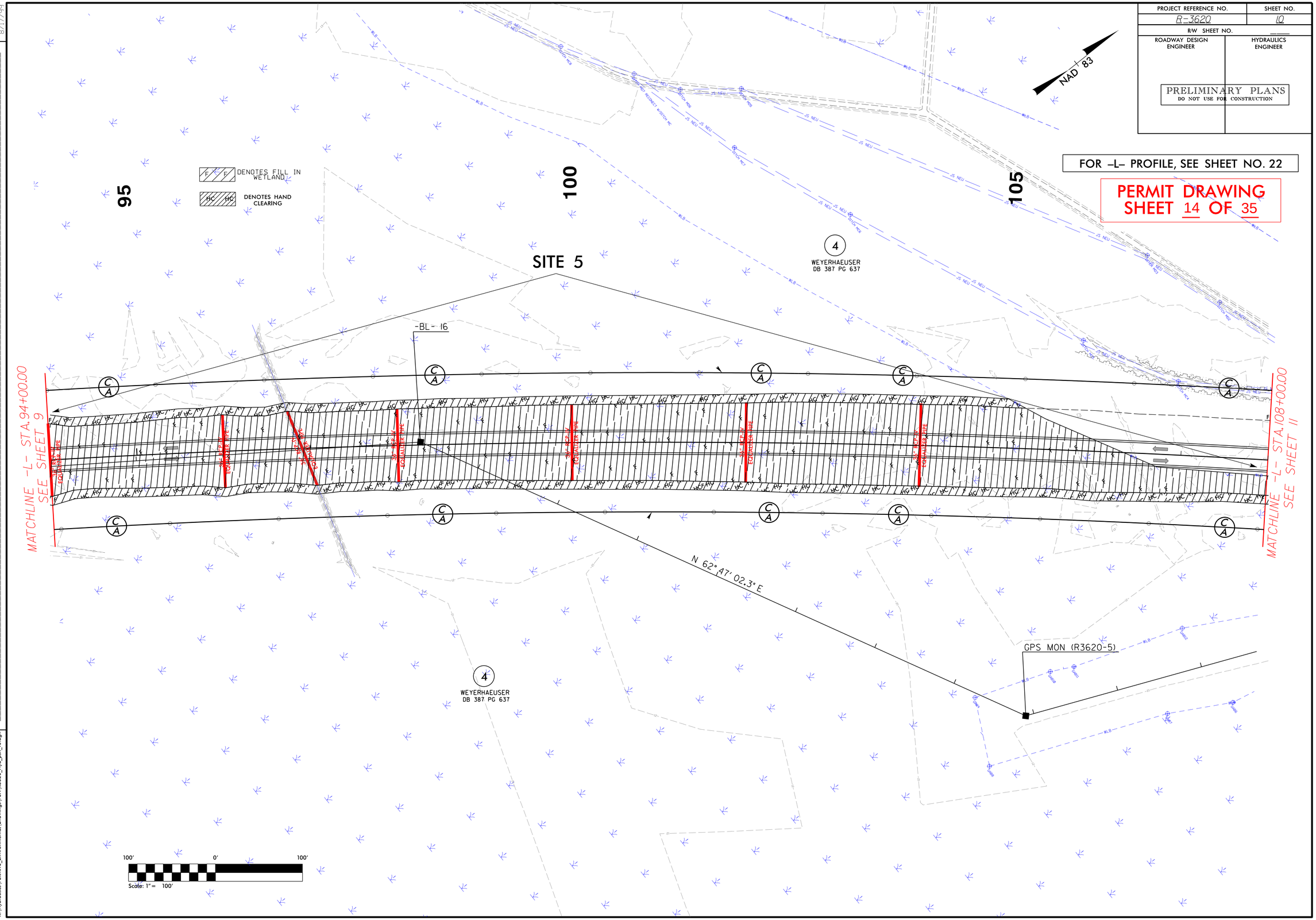

REVISIONS

8/17/99

11/26/2013
jhpatel
R:\Hydraulics\PERMITS_Environmental\Drawings\PSH\R3620_Hyd_psh_10.dgn

PROJECT REFERENCE NO.	SHEET NO.
R-3620	11
R/W SHEET NO.	
ROADWAY DESIGN ENGINEER	HYDRAULICS ENGINEER

PRELIMINARY PLANS
DO NOT USE FOR CONSTRUCTION

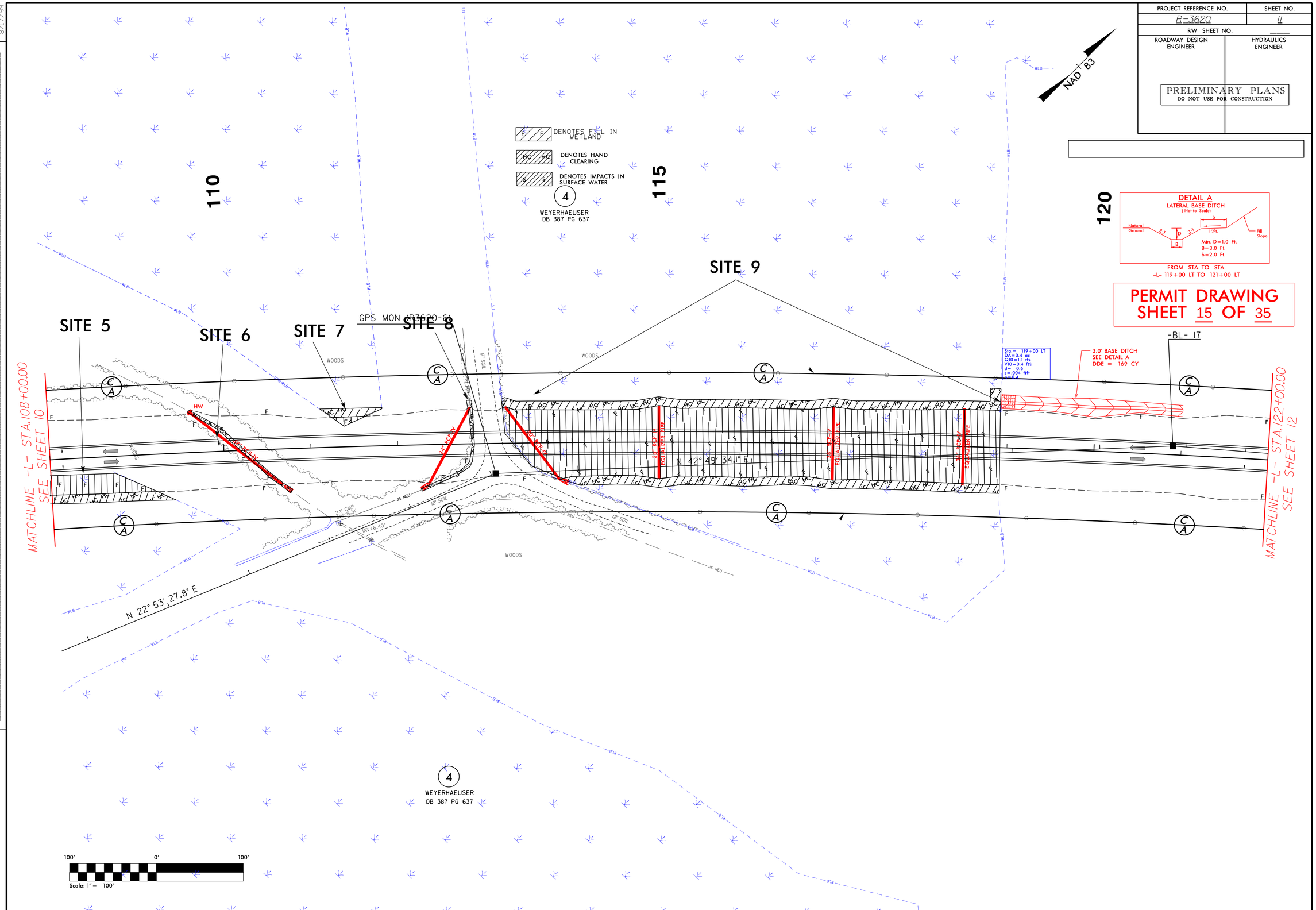

REVISIONS

8/17/99

11/26/2013
jhipatel
R:\Hydraulics\PERMITS_Environmental\Drawings\PSH\R3620_Hyd_psh_11.dgn

PROJECT REFERENCE NO.	SHEET NO.
R-3620	4
R/W SHEET NO.	
ROADWAY DESIGN ENGINEER	HYDRAULICS ENGINEER

PRELIMINARY PLANS
DO NOT USE FOR CONSTRUCTION

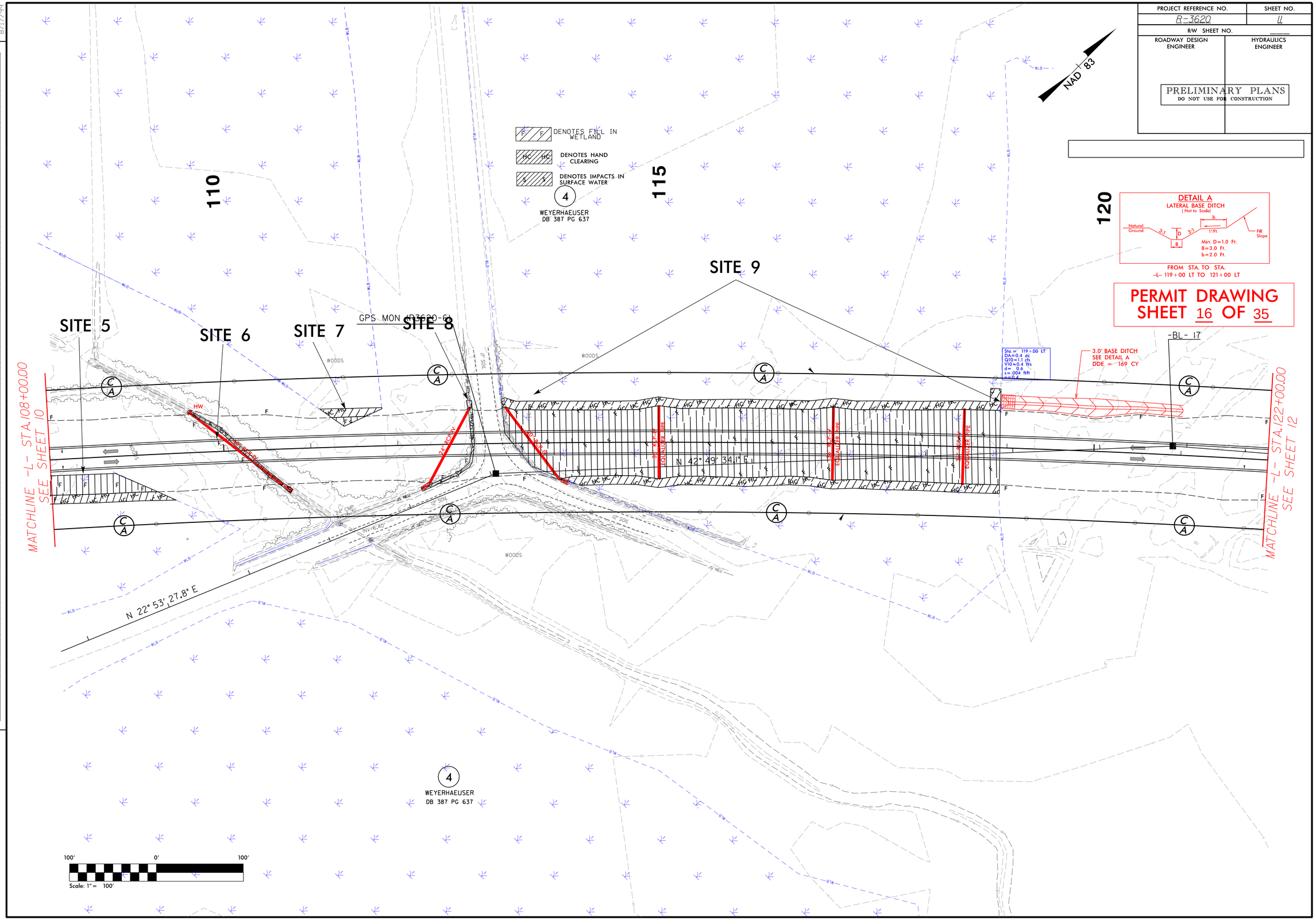

REVISIONS

8/17/99

1/26/2013
jhpatel
R:\Hydraulics\PERMITS_Environmental\Drawings\PSH\R3620_Hyd_psh_11.dgn

PROJECT REFERENCE NO.	SHEET NO.
R-3620	12
R/W SHEET NO.	
ROADWAY DESIGN ENGINEER	HYDRAULICS ENGINEER

PRELIMINARY PLANS
DO NOT USE FOR CONSTRUCTION

NAD 83

FOR -L- PROFILE, SEE SHEET NO. 23

PERMIT DRAWING
SHEET 17 OF 35

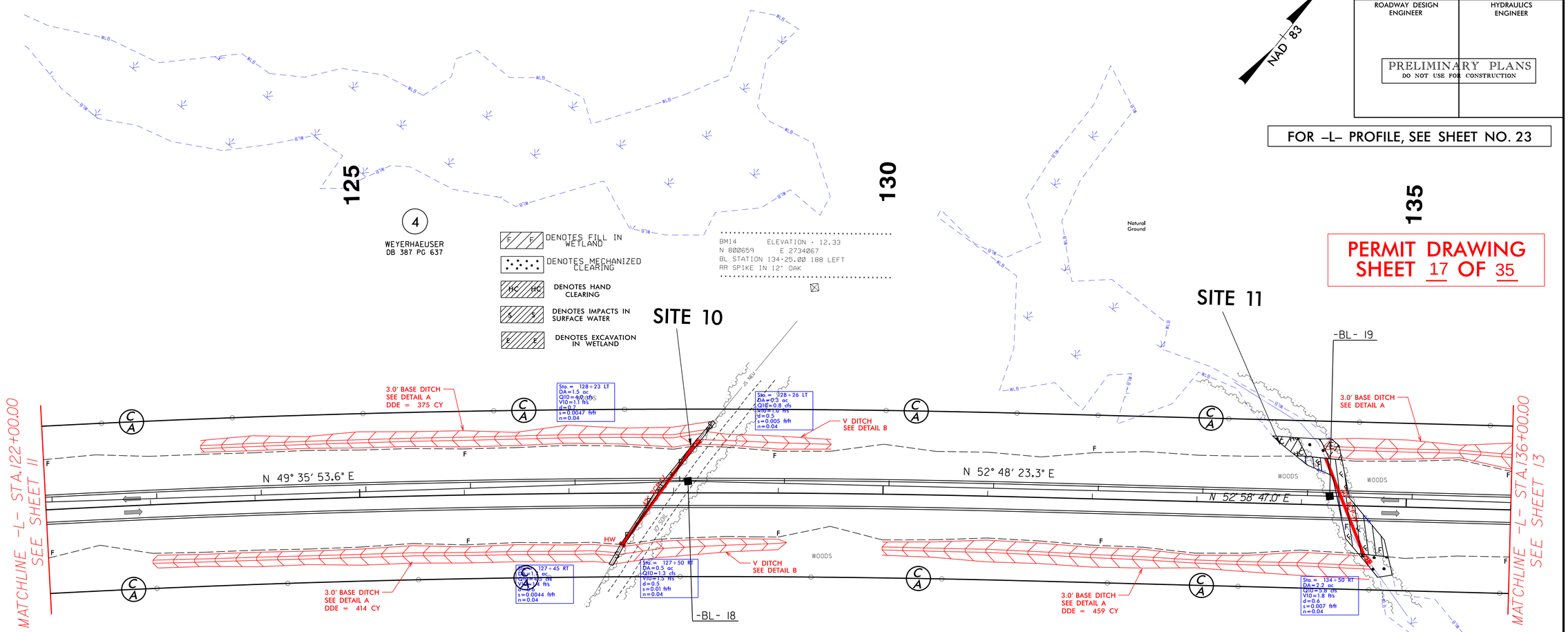

DETAIL A
LATERAL BASE DITCH
(Not to Scale)

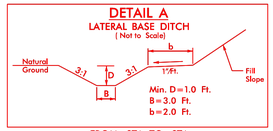

FROM	STA.	TO	STA.
-L-	123+00 RT	TO	127+45 RT
-L-	123+50 LT	TO	128+23 LT
-L-	130+00 RT	TO	134+58 RT
-L-	134+20 LT	TO	143+30 LT

DETAIL B
LATERAL 'V' DITCH
(Not to Scale)

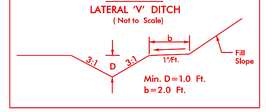

FROM	STA.	TO	STA.
-L-	127+50 RT	TO	129+00 RT
-L-	128+26 LT	TO	129+50 LT

100' 0' 100'
Scale: 1" = 100'

REVISIONS

8/17/99

11/26/2013
jhopel
R:\Hydraulics\PERMITS_Environmental\Drawings\PSH\R3620_Hyd_psh_12.dgn

PROJECT REFERENCE NO.	SHEET NO.
R-3620	12
R/W SHEET NO.	
ROADWAY DESIGN ENGINEER	HYDRAULICS ENGINEER

PRELIMINARY PLANS
DO NOT USE FOR CONSTRUCTION

FOR -L- PROFILE, SEE SHEET NO. 23

PERMIT DRAWING
SHEET 18 OF 35

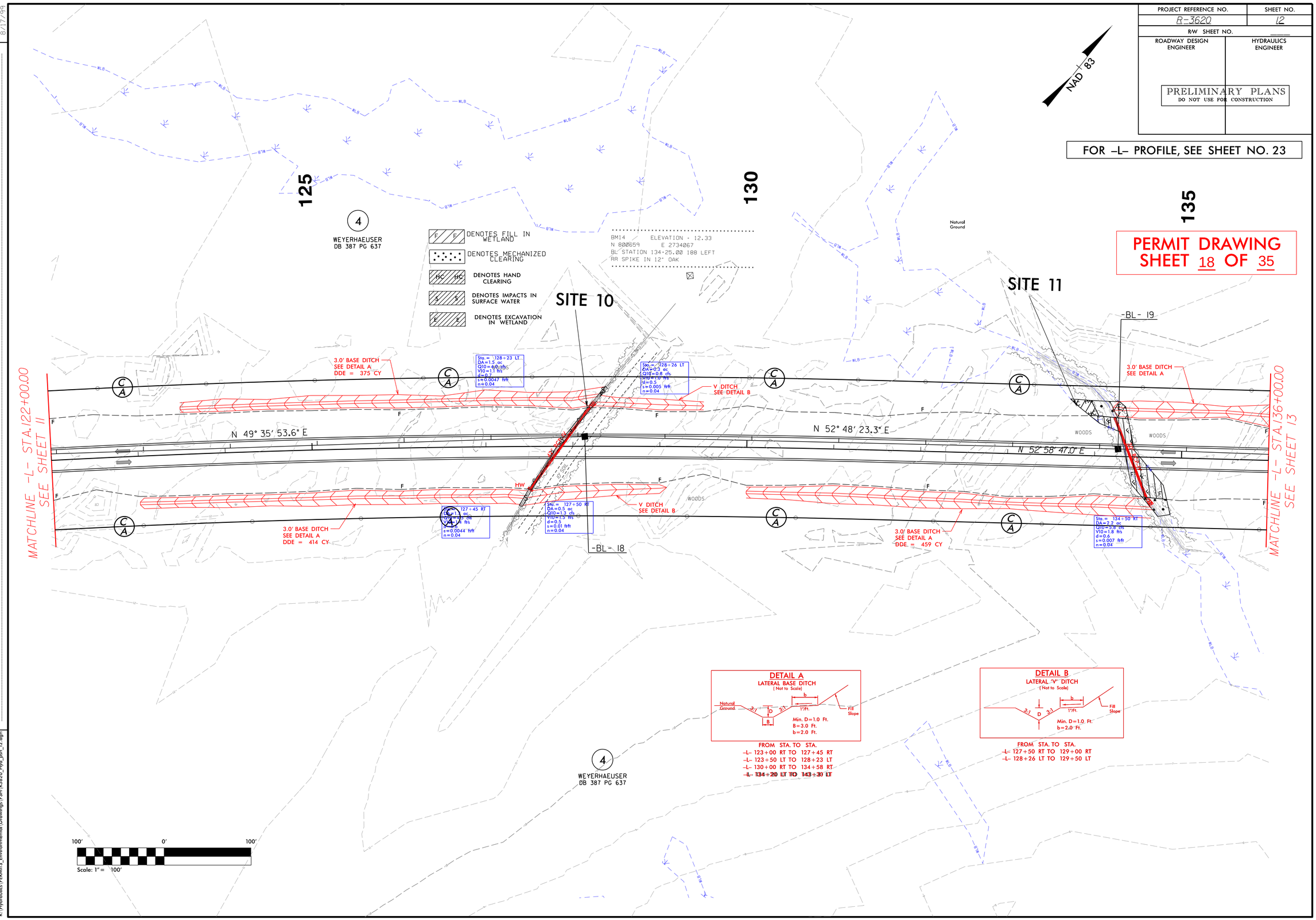

REVISIONS

8/17/99

11/26/2013
jhgandl
R:\Hydraulics\PERMITS_Environmental\Drawings\PSH\R3620_Hyd_psh_12.dgn

PROJECT REFERENCE NO.	SHEET NO.
R-3620	13
R/W SHEET NO.	
ROADWAY DESIGN ENGINEER	HYDRAULICS ENGINEER

PRELIMINARY PLANS
DO NOT USE FOR CONSTRUCTION

NAD 83

DETAIL A
LATERAL BASE DITCH
(Not to Scale)

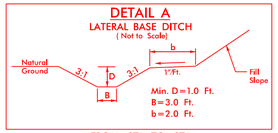

FROM STA. TO STA.
-L- 134+20 LT TO 143+30 LT

DETAIL G
SPECIAL CUT BASE DITCH
(Not to Scale)

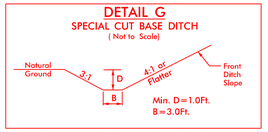

FROM -L- 143+50 LT TO 147+50 LT

DENOTES IMPACTS IN SURFACE WATER

DENOTES TEMPORARY IMPACTS IN SURFACE WATER

DENOTES FILL IN WETLAND

DENOTES HAND CLEARING

DENOTES MECHANIZED CLEARING

PERMIT DRAWING
SHEET 19 OF 35

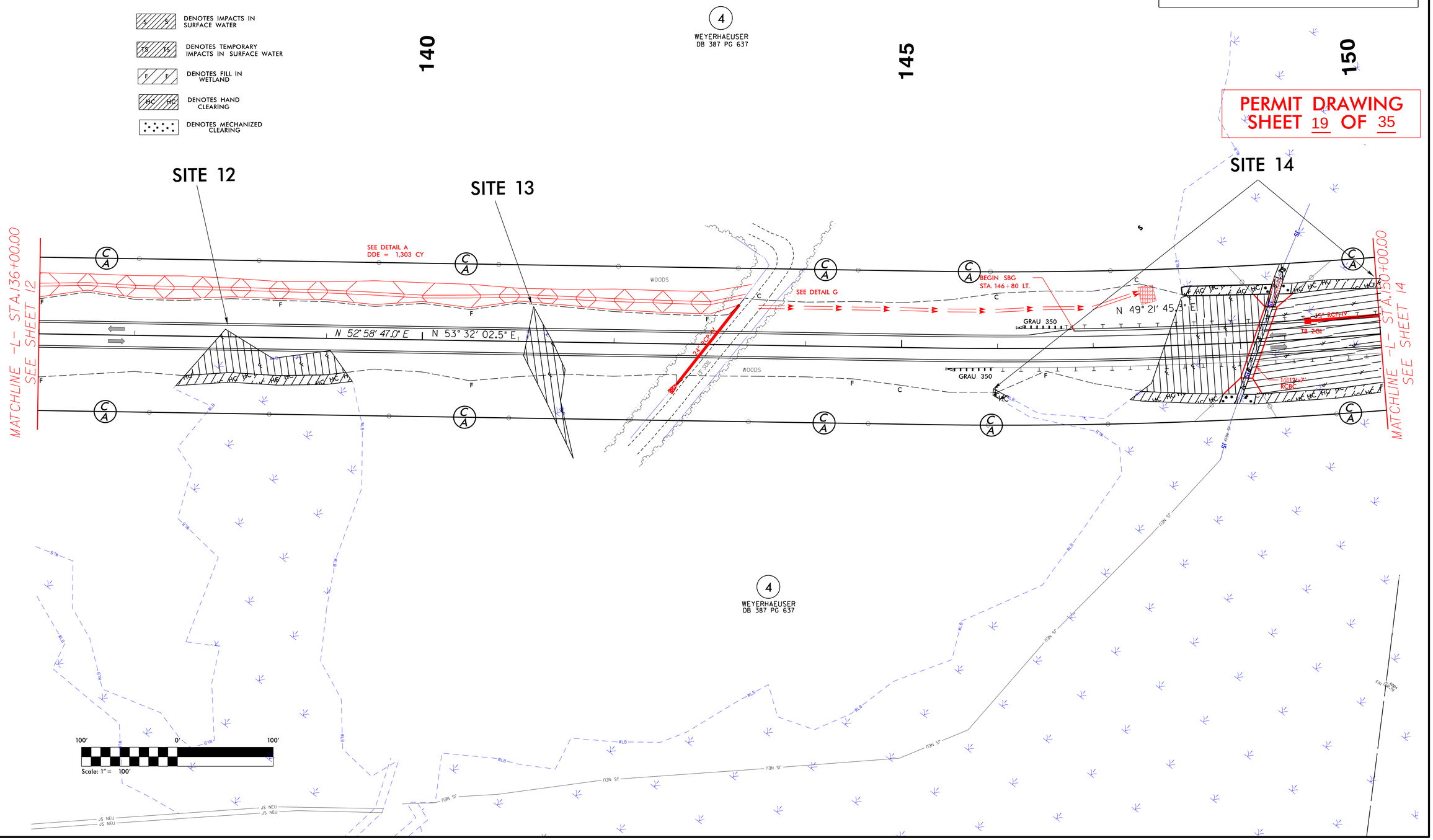

REVISIONS

Design Revision 7-13-12 Revised ditch left of -L- according to Detail G

8/17/99

11/26/2013
gcoil
R:\Hydraulics\PERMITS_Environmental\Drawings\PSH\R3620_Hyd_psh_13.dgn