

Figure 1. Permit Area for the construction of Phase III and Phase V in tandem.

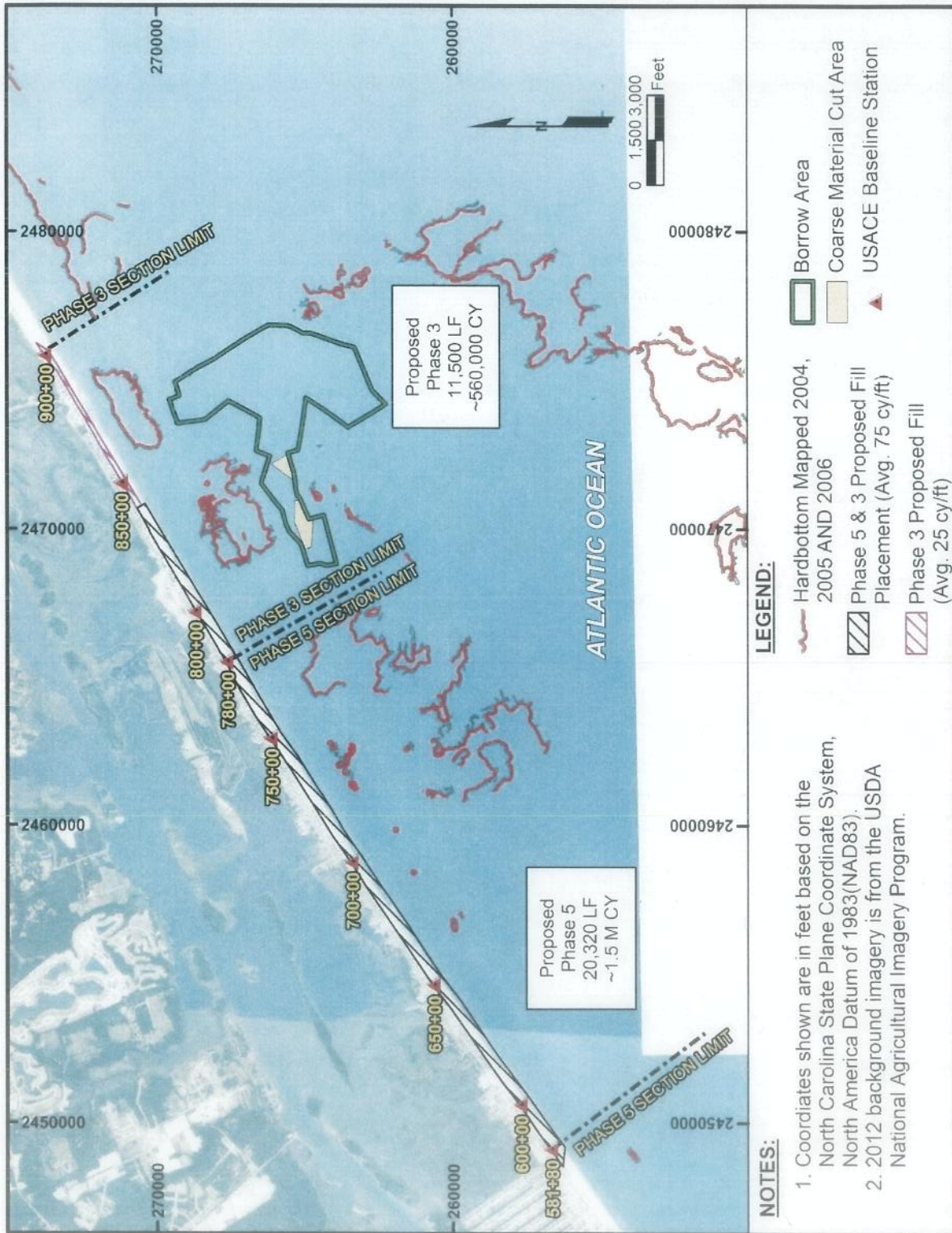
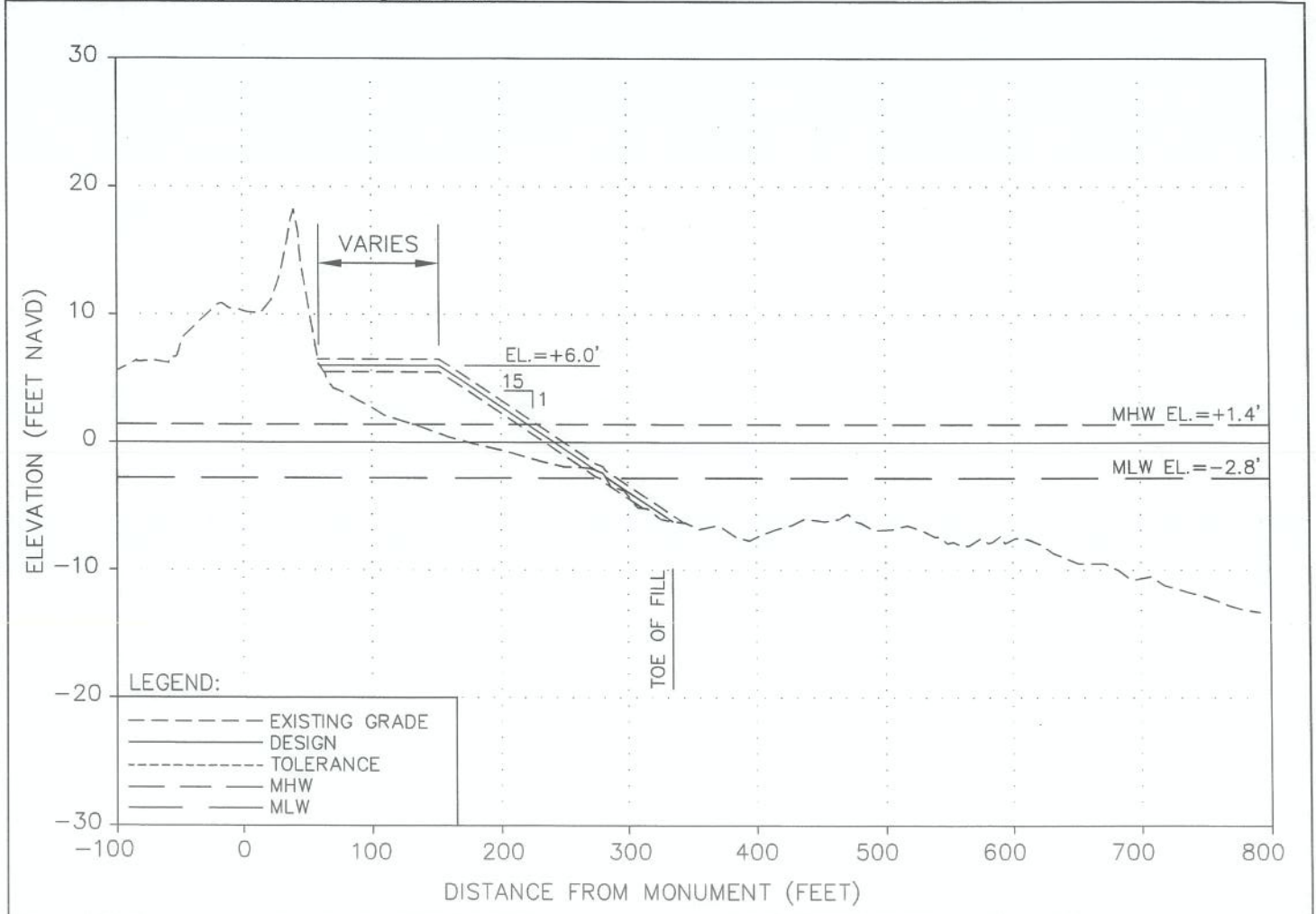


Figure 2. Proposed fill placement for Phase III and Phase V



LEGEND:

---	EXISTING GRADE
—	DESIGN
...	TOLERANCE
- - - -	MHW
—	MLW

FIGURE 5	SHEET: 149739	COMD. NO.: 149739	BY: GK	DATE: 12/2/13	COASTAL PLANNING & ENGINEERING, INC. OF NORTH CAROLINA, INC. 4038 MASONBORO LOOP RD. WILMINGTON, N.C. 28409	PH. (910) 791-9494 FAX (910) 791-1729	TITLE:
							NORTH TOPSAIL BEACH, NORTH CAROLINA NEW RIVER INLET CHANNEL REALIGNMENT AND BEACH RESTORATION TYPICAL PROFILE IN THE VICINITY OF NEARSHORE HARD BOTTOM (STA. 840+00 -900+00)

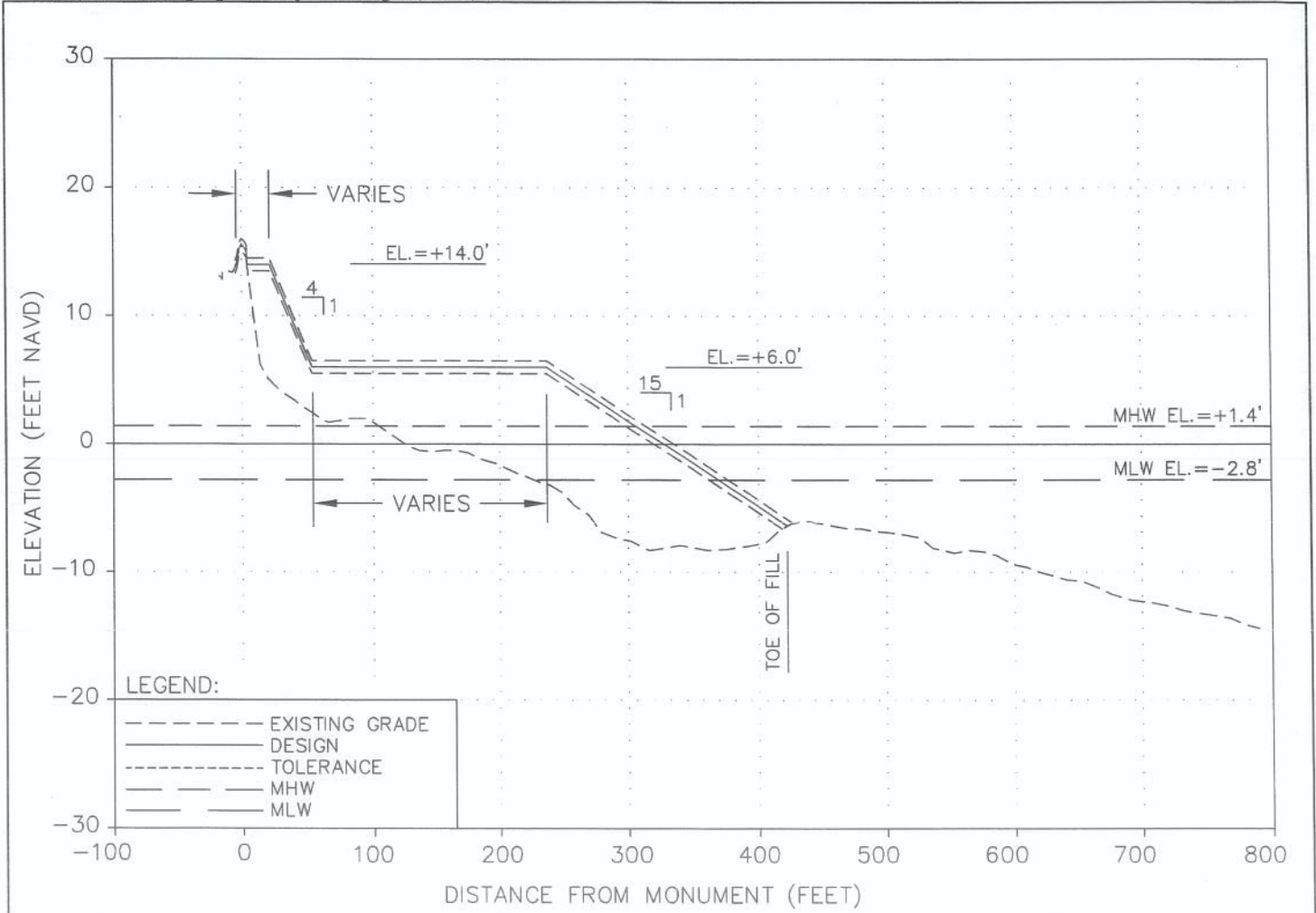


FIGURE 6	SHEET: 149739	COMM NO.: 149739	BY: OK	DATE: 12/2/13	COASTAL PLANNING & ENGINEERING, INC. OF NORTH CAROLINA, INC. 4638 MASONBOND LOOP RD. WILMINGTON, N.C. 28405	P.L. 0841 791-9494 FAX 0841 791-4128	TITLE:
							NORTH TOPSAIL BEACH, NORTH CAROLINA NEW RIVER INLET CHANNEL REALIGNMENT AND BEACH RESTORATION TYPICAL PROFILE OUTSIDE THE VICINITY OF NEARSHORE HARDBOTTOM