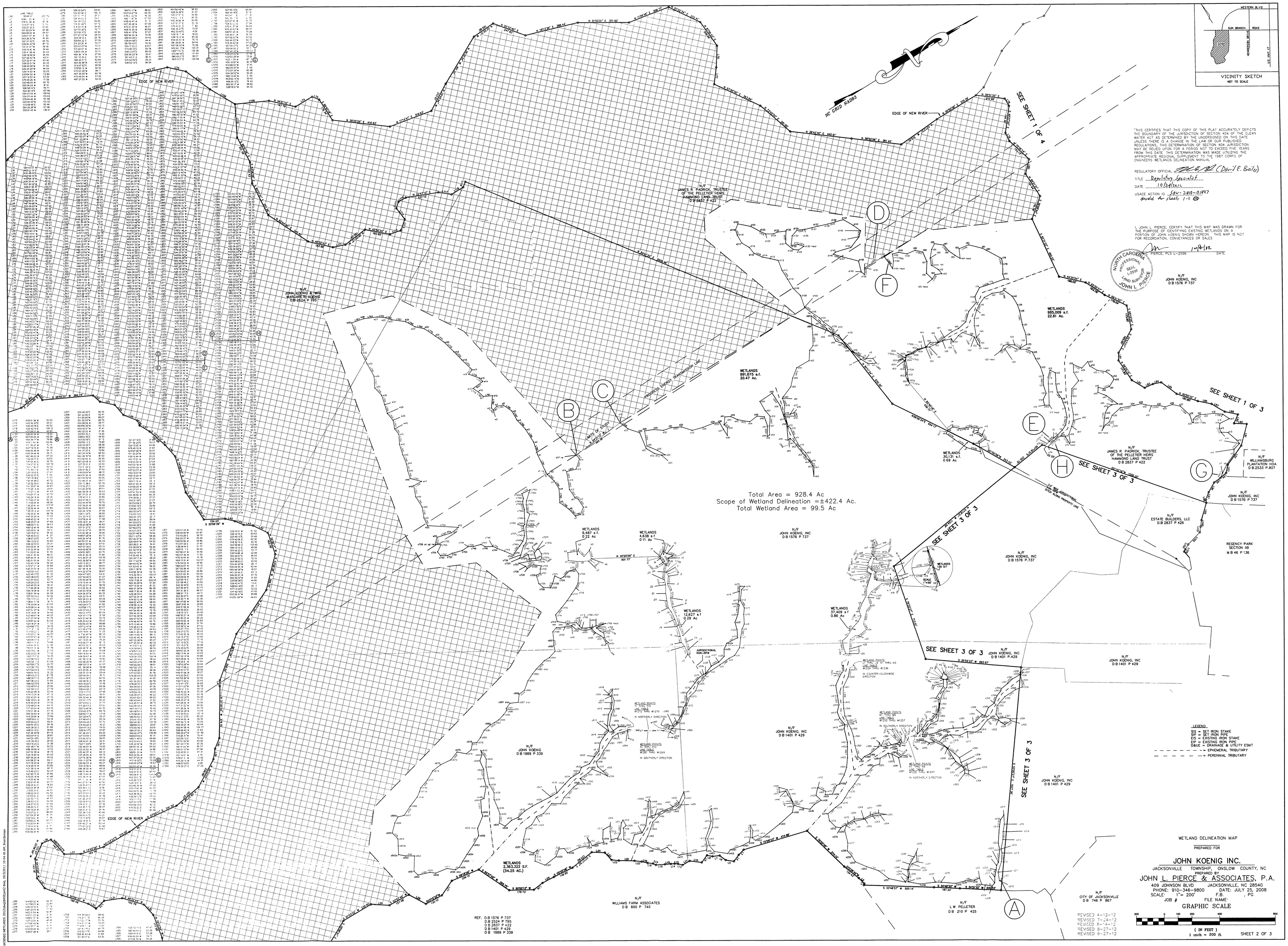

THIS CERTIFIES THAT THIS COPY OF THIS PLAT ACCURATELY DEPICTS THE BOUNDARY OF THE JURISDICTION OF SECTION 404 OF THE CLEAN WATER ACT AS DETERMINED BY THE UNDERSIGNED ON THIS DATE UNLESS THERE IS A CHANGE IN THE LAW OR OUR PUBLISHED REGULATIONS. THIS DETERMINATION OF SECTION 404 JURISDICTION MAY BE RELIED UPON FOR A PERIOD NOT TO EXCEED FIVE YEARS FROM THIS DATE. THIS DETERMINATION WAS MADE UTILIZING THE APPROPRIATE REGIONAL SUPPLEMENT TO THE 1987 CORPS OF ENGINEERS WETLANDS DELINEATION MANUAL.

REGULATORY OFFICIAL (David E. Bailey)

TITLE Regulatory Specialist

DATE 10/24/12

USACE ACTION ID SAW-2009-01497
sheet 2 of sheets 1-3

I, JOHN L. PIERCE, CERTIFY THAT THIS MAP WAS DRAWN FOR THE PURPOSE OF IDENTIFYING EXISTING WETLANDS ON A PORTION OF JOHN KOENIG SHOWN HEREON. THIS MAP IS NOT FOR RECORDATION, CONVEYANCES OR SALES

JOHN L. PIERCE, PLS L-2596 — DATE 10/8/12

NORTH CAROLINA PROFESSIONAL SEAL L-2596 LAND SURVEYOR JOHN L. PIERCE

WETLAND DELINEATION MAP

PREPARED FOR

JOHN KOENIG INC.

JACKSONVILLE TOWNSHIP, ONSLOW COUNTY, NC

PREPARED BY:

JOHN L. PIERCE & ASSOCIATES, P.A.

409 JOHNSON BLVD JACKSONVILLE, NC 28540

PHONE: 910-346-9800 DATE: JULY 25, 2008

SCALE: 1"= 200' F.B. , PG

JOB # FILE NAME:

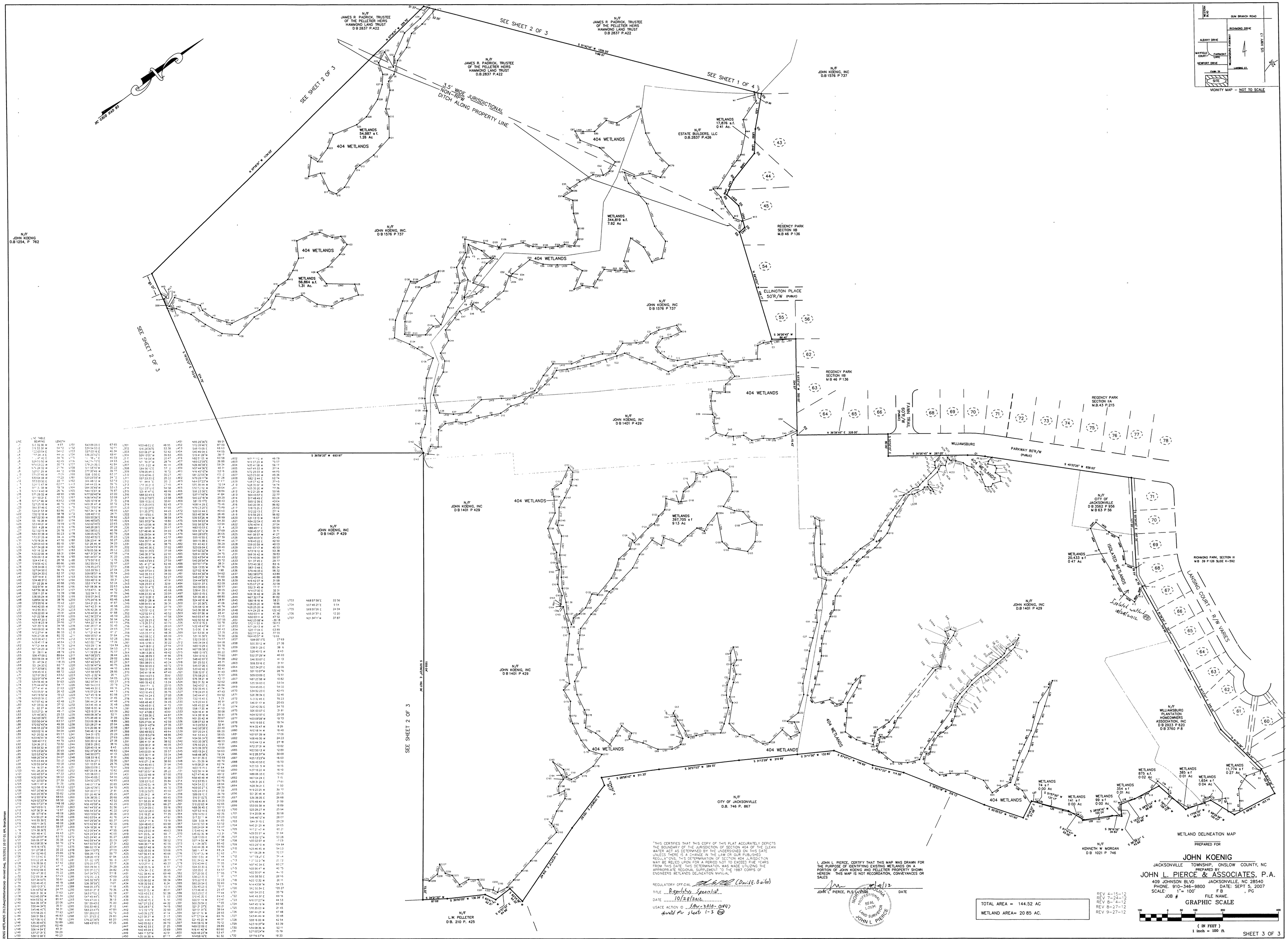
SEE SHEET 2 OF 3
SEE SHEET 1 OF 4
SEE SHEET 2 OF 3
SEE SHEET 2 OF 3
N/F
JAMES R PADRICK, TRUSTEE
OF THE PELLETIER HEIRS
HAMMOND LAND TRUST
D.B.2837 P.422
3.5' WIDE JURISDICTIONAL
NON-RPW
DITCH ALONG PROPERTY LINE
N/F
JOHN KOENIG, INC
D.B.1576 P.737
N/F
ESTATE BUILDERS, LLC
D.B.2837 P.426
WETLANDS
17,876 s.f.
0.41 Ac.
WETLANDS
54,987 s.f.
1.26 Ac
404 WETLANDS
WETLANDS
344,819 s.f.
7.92 Ac
N/F
JOHN KOENIG
D.B.1254, P. 762
WETLANDS
56,864 s.f.
1.31 Ac.
REGENCY PARK
SECTION IIB
M.B.46 P.136
ELLINGTON PLACE
50'R/W (PUBLIC)
N/F
JOHN KOENIG, INC
D.B.1401 P.429
REGENCY PARK
SECTION IIA
M.B.43 P.215
FAWN TRAIL
(PUBLIC)
WILLIAMSBURG
PARKWAY 80'R/W
(PUBLIC)
N/F
CITY OF
JACKSONVILLE
D.B.3562 P.956
M.B.63 P.56
WETLANDS
397,705 s.f
9.13 Ac
WETLANDS
20,433 s.f
0.47 Ac
ISOLATED WETLANDS
RICHMOND PARK, SECTION III
M.B. 39 P.126 SLIDE K-592
LANSING COURT - R/W VARIES
N/F
WILLIAMSBURG
PLANTATION
HOMEOWNERS
ASSOCIATION, INC
D.B.2923 P.820
D.B.3760 P.8
N/F
CITY OF
JACKSONVILLE
D.B. 746 P. 867
N/F
L.W. PELLETIER
D.B. 210 P. 425
N/F
KENNETH W MORGAN
D.B. 1021 P. 746
WETLANDS
74 s.f.
0.00 Ac
WETLANDS
99 s.f.
0.00 Ac
WETLANDS
354 s.f.
0.04 Ac
WETLANDS
873 s.f.
0.02 Ac
WETLANDS
385 s.f.
0.01 Ac
WETLANDS
1,654 s.f.
0.04 Ac
WETLANDS
11,774 s.f.
0.27 Ac
WETLAND DELINEATION MAP
PREPARED FOR
JOHN KOENIG
JACKSONVILLE TOWNSHIP, ONSLOW COUNTY, NC
PREPARED BY
JOHN L. PIERCE & ASSOCIATES, P.A.
409 JOHNSON BLVD JACKSONVILLE, NC 28540
PHONE: 910-346-9800 DATE: SEPT. 5, 2007
SCALE 1" = 100' F.B. , PG
JOB # FILE NAME.
GRAPHIC SCALE
(IN FEET)
1 inch = 100 ft
SHEET 3 OF 3
TOTAL AREA = 144.52 AC
WETLAND AREA= 20.85 AC.
REV 4-15-12
REV 7-24-12
REV 8-7-12
REV 8-27-12
REV 9-27-12
VICINITY MAP - NOT TO SCALE
GUM BRANCH ROAD
RICHMOND DRIVE
ALBANY DRIVE
MAYFIELD COURT
FAIRMONT LANE
NEWPORT DRIVE
WILLIAMSBURG PARKWAY
LANSING CT.
US HWY 17
SITE
I, JOHN L. PIERCE, CERTIFY THAT THIS MAP WAS DRAWN FOR THE PURPOSE OF IDENTIFYING EXISTING WETLANDS ON A PORTION OF JOHN KOENIG AND PELLETIER PROPERTY SHOWN HEREON. THIS MAP IS NOT RECORDATION, CONVEYANCES OR SALES
JOHN L. PIERCE, PLS L-2398
DATE
NORTH CAROLINA PROFESSIONAL SEAL LAND SURVEYOR JOHN L. PIERCE
"THIS CERTIFIES THAT THIS COPY OF THIS PLAT ACCURATELY DEPICTS THE BOUNDARY OF THE JURISDICTION OF SECTION 404 OF THE CLEAN WATER ACT AS ESTIMATED BY THE UNDERSIGNED ON THIS DATE UNLESS THERE IS A CHANGE IN THE LAW OR OUR PUBLISHED REGULATIONS. THIS DETERMINATION OF SECTION 404 JURISDICTION MAY BE RELIED UPON FOR A PERIOD NOT TO EXCEED FIVE YEARS FROM THIS DATE. THIS DETERMINATION WAS MADE UTILIZING THE APPROPRIATE REGIONAL SUPPLEMENT TO THE 1987 CORPS OF ENGINEERS WETLANDS DELINEATION MANUAL
REGULATORY OFFICIAL (David E. Bailey)
TITLE Regulatory Specialist
DATE 10/29/2012
USACE ACTION ID SAW-2010-01847
Build on sheets 1-3

STATE OF NORTH CAROLINA FIRM PANEL LOCATOR DIAGRAM

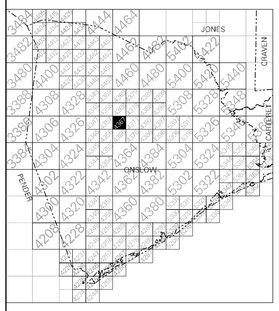

DATUM INFORMATION

The **projection** used in the preparation of this map was the North Carolina State Plane (FIPSZONE 3200). The **horizontal datum** was the North American Datum of 1983, GRS80 ellipsoid. Differences in datum, ellipsoid, projection, or Universal Transverse Mercator zones used in the production of FIRMs for adjacent jurisdictions may result in slight positional differences in map features across jurisdictional boundaries. These differences do not affect the accuracy of this FIRM. All coordinates on this map are in U.S. Survey Feet, where 1 U.S. Survey Foot = 1200/3937 Meters.

Flood elevations on this map are referenced to the North American Vertical Datum of 1988 (NAVD 88). These flood elevations must be compared to structure and ground elevations referenced to the same **vertical datum**. An average offset between NAVD 88 and the National Geodetic Vertical Datum of 1929 (NGVD 29) has been computed for each North Carolina county. This offset was then applied to the NGVD 29 flood elevations that were not revised during the creation of this statewide format FIRM. The offsets for each county shown on this FIRM panel are shown in the vertical datum offset table below. Where a county boundary and a flooding source with unrevised NGVD 29 flood elevations are coincident, an individual offset has been calculated and applied during the creation of this statewide format FIRM. See Section 6.1 of the accompanying Flood Insurance Study report to obtain further information on the conversion of of elevations between NAVD 88 and NGVD 29. To obtain current elevation, description, and/or location information for **bench marks** shown on this map, please contact the North Carolina Geodetic Survey at the address shown below. You may also contact the Information Services Branch of the National Geodetic Survey at **(301) 713-3242**, or visit its website at www.ngs.noaa.gov.

North Carolina Geodetic Survey
121 West Jones Street
Raleigh, NC 27601
(919) 733-3836
www.ncgs.state.nc.us

County Average Vertical Datum Offset Table

County	Vertical Datum Offset (ft)
Onslow	– 1.05

Example: NAVD 88 – NGVD 29 + (–1.05)

All streams listed in the **Flood Hazard Data Table** below were studied by detailed methods using field survey. Other flood hazard data shown on this map may have been derived using either a coastal analysis or limited detailed riverine analysis. More information on the flooding sources studied by these analyses is contained in the Flood Insurance Study report.

FLOOD HAZARD DATA TABLE

Cross Section	Stream Station	Flood Discharge (cfs)	1% Annual Chance (100-year) Water-Surface Elevation (feet NAVD 88)	Floodway Width (feet) Left/Right Distance From the Center of Stream to Encroachment Boundary (Looking Downstream) or Total Floodway Width
NEW RIVER				
080	8,042 [1]	11,400	6.5	1,450 / 1,150
093	9,315 [1]	11,400	6.5	1,450 / 1,100
111	11,067 [1]	11,400	6.6	1,800 / 1,000
154	15,354 [1]	11,400	6.9	1,800 / 1,100
159	15,928 [1]	11,400	6.9	1,500 / 1,100
167	16,708 [1]	11,400	7.0	1,400 / 1,100
175	17,526 [1]	11,400	7.1	1,100 / 1,100
186	18,570 [1]	11,400	7.2	1,575 / 700
218	21,834 [1]	11,400	7.5	4,250 / 85
228	22,779 [1]	11,400	7.6	4,250 / 275
237	23,732 [1]	11,400	7.6	4,200 / 100
261	26,051 [1]	11,400	7.7	2,450 / 300
271	27,054 [1]	11,400	7.8	2,000 / 150
281	28,125 [1]	11,300	7.9	1,600 / 650
BLUE CREEK				
025	2,500 [2]	NA	6.6 [4]	406
LITTLE CREEK				
032	3,200 [2]	NA	6.6 [4]	19
045	4,480 [2]	NA	15.8	118
056	5,584 [2]	NA	17.6	57
073	7,269 [2]	NA	21.5	154
BRICK KILN BRANCH				
015	1,500 [3]	NA	6.6 [4]	159

[1] Feet above railroad [2] Feet above confluence with New River
[3] Feet above confluence with Blue Creek [4] Elevation includes backwater effects from New River



LEGEND

SPECIAL FLOOD HAZARD AREAS (SFHAs) SUBJECT TO INUNDATION BY THE 1% ANNUAL CHANCE FLOOD

The 1% annual chance flood (100-year flood), also known as the base flood, is the flood that has a 1% chance of being equaled or exceeded in any given year. The Special Flood Hazard Area is the area subject to flooding by the 1% annual chance flood. Areas of Special Flood Hazard include Zones A, AE, AH, AO, AR, A99, V, and VE. The Base Flood Elevation is the water-surface elevation of the 1% annual chance flood.

ZONE A	No Base Flood Elevations determined.
ZONE AE	Base Flood Elevations determined.
ZONE AH	Flood depths of 1 to 3 feet (usually areas of ponding); Base Flood Elevations determined.
ZONE AO	Flood depths of 1 to 3 feet (usually sheet flow on sloping terrain); average depths determined. For areas of alluvial fan flooding, velocities also determined.
ZONE AR	Special Flood Hazard Area formerly protected from the 1% annual chance flood by a flood control system that was subsequently decertified. Zone AR indicates that the former flood control system is being restored to provide protection from the 1% annual chance or greater flood.
ZONE A99	Area to be protected from 1% annual chance flood by a Federal flood protection system under construction; no Base Flood Elevations determined.
ZONE VE	Coastal flood zone with velocity hazard (wave action); Base Flood Elevations determined.

FLOODWAY AREAS IN ZONE AE

The floodway is the channel of a stream plus any adjacent floodplain areas that must be kept free of encroachment so that the 1% annual chance flood can be carried without substantial increases in flood heights.

OTHER FLOOD AREAS

ZONE X	Areas of 0.2% annual chance flood; areas of 1% annual chance flood with average depths of less than 1 foot or with drainage areas less than 1 square mile; and areas protected by levees from 1% annual chance flood.

OTHER AREAS

ZONE X	Areas determined to be outside the 0.2% annual chance floodplain.
ZONE D	Areas in which flood hazards are undetermined, but possible.

COASTAL BARRIER RESOURCES SYSTEM (CBRS) AREAS

OTHERWISE PROTECTED AREAS (OPAs)

CBRS areas and OPAs are normally located within or adjacent to Special Flood Hazard Areas.

	1% annual chance floodplain boundary
	0.2% annual chance floodplain boundary
	Floodway boundary
	Zone D Boundary
	CBRS and OPA boundary
	Boundary dividing Special Flood Hazard Areas of different Base Flood Elevations, flood depths or flood velocities.
513	Base Flood Elevation line and value; elevation in feet*
(EL 987)	Base Flood Elevation value where uniform within zone; elevation in feet*

*Referenced to the North American Vertical Datum of 1988

513	Cross section line
23 - - - - - 23	Transect line
97°07'30", 32°22'30"	Geographic coordinates referenced to the North American Datum of 1983 (NAD 83)
4275000 M	1000-meter Universal Transverse Mercator grid ticks, zone 18
1 477 500 FEET	2500-foot grid values: North Carolina State Plane coordinate system (FIPSZONE 3200, State Plane NAD 83 feet)
BM5510 ×	North Carolina Geodetic Survey bench mark (see explanation in the Datum Information section of this FIRM panel).
BM5510 ⊗	National Geodetic Survey bench mark (see explanation in the Datum Information section of this FIRM panel).
● M1.5	River Mile

GRID NORTH

MAP SCALE 1" = 500' (1 : 6,000)
250 0 500 1000 FEET
150 0 150 300 METERS

NFIP

NATIONAL FLOOD INSURANCE PROGRAM

PANEL 4367J

FIRM
FLOOD INSURANCE RATE MAP
NORTH CAROLINA

PANEL 4367

(SEE LOCATOR DIAGRAM OR MAP INDEX FOR FIRM PANEL LAYOUT)

CONTAINS:

COMMUNITY	CID No.	PANEL	SUFFIX
JACKSONVILLE, CITY OF	370178	4367	J
ONSLOW COUNTY	370340	4367	J

Notice to User: The **Map Number** shown below should be used when placing map orders; the **Community Number** shown above should be used on insurance applications for the subject community.

EFFECTIVE DATE
NOVEMBER 3, 2005

MAP NUMBER
3720436700J

State of North Carolina
Federal Emergency Management Agency

NOTES TO USERS

This digital Flood Insurance Rate Map (FIRM) was produced through a unique cooperative partnership between the State of North Carolina and the Federal Emergency Management Agency (FEMA). The State of North Carolina has implemented a long term approach of floodplain management to decrease the costs associated with flooding. This is demonstrated by the State's commitment to map floodplain areas at the local level. As a part of this effort, the State of North Carolina has joined in a Cooperating Technical State agreement with FEMA to produce and maintain this digital FIRM.

www.ncfloodmaps.com

This map is for use in administering the National Flood Insurance Program. It does not necessarily identify all areas subject to flooding, particularly from local drainage sources of small size. The **community map repository** should be consulted for possible updated or additional flood hazard information.

To obtain more detailed information in areas where **Base Flood Elevations** (BFEs) and/or **floodways** have been determined, users are encouraged to consult the Flood Profiles, Floodway Data and/or Summary of Stillwater Elevations tables contained within the Flood Insurance Study (FIS) report that accompanies this FIRM. Users should be aware that BFEs shown on the FIRM represent rounded whole-foot elevations. These BFEs are intended for flood insurance rating purposes only and should not be used as the sole source of flood elevation information. Accordingly, flood elevation data presented in the FIS report should be utilized in conjunction with the FIRM for purposes of construction and/or floodplain management.

Coastal Base Flood Elevations shown on this map apply only landward of 0.0' North American Vertical Datum of 1988 (NAVD 88). Users of this FIRM should be aware that coastal flood elevations are also provided in the Summary of Stillwater Elevations tables in the Flood Insurance Study report for this jurisdiction. Elevations shown in the Summary of Stillwater Elevations tables should be used for construction and/or floodplain management purposes when they are higher than the elevations shown on this FIRM.

Boundaries of **regulatory floodways** shown on the FIRM for flooding sources studied by detailed methods were computed at cross sections and interpolated between cross sections. The floodways were based on hydraulic considerations with regard to requirements of the National Flood Insurance Program. Floodway widths and other pertinent floodway data for flooding sources studied by detailed methods as well as **non-encroachment widths** for flooding sources studied by limited detailed methods are provided in the FIS report for this jurisdiction. The FIS report also provides instructions for determining a floodway using non-encroachment widths for flooding sources studied by limited detailed methods.

Certain areas not in Special Flood Hazard Areas may be protected by **flood control structures**. Refer to Section 4.4 "Flood Protection Measures" of the Flood Insurance Study report for information on flood control structures in the jurisdictions.

Base map information and geospatial data used to develop this FIRM were obtained from various organizations, including the participating local community(ies), state and federal agencies, and/or other sources. The primary basis for this FIRM is aerial imagery acquired by Onslow County. The time period of collection for the imagery is 2001. Information and geospatial data supplied by the local community(ies) that met FEMA base map specifications were considered the preferred source for development of the base map. See geospatial metadata for the associated digital FIRM for additional information about base map preparation.

Base map features shown on this map, such as **corporate limits**, are based on the most up-to-date data available at the time of publication. **Changes in the corporate limits may have occurred since this map was published**. Map users should consult the appropriate community official or website to verify current conditions of jurisdictional boundaries and base map features. This map may contain roads that were not considered in the hydraulic analysis of streams where no new hydraulic model was created during the production of this statewide format FIRM.

This map reflects more detailed and up-to-date **stream channel configurations** than those shown on the previous FIRM for this jurisdiction. The floodplains and floodways that were transferred from the previous FIRM may have been adjusted to conform to these new stream channel configurations. As a result, the Flood Profiles and Floodway Data tables in the Flood Insurance Study report (which contains authoritative hydraulic data) may reflect stream channel distances that differ from what is shown on this map.

Please refer to the separately printed **Map Index** for an overview map of the county showing the layout of map panels; community map repository addresses; and a Listing of Communities table containing National Flood Insurance Program dates for each community as well as a listing of the panels on which each is located.

If you have **questions about this map**, or questions concerning the National Flood Insurance Program in general, please call **1-877-FEMA MAP** (1-877-336-2627) or visit the FEMA website at www.fema.gov.

An accompanying Flood Insurance Study report, Letter of Map Revision (LOMR) or Letter of Map Amendment (LOMA) revising portions of this panel, and digital versions of this FIRM may be available. Visit the **North Carolina Floodplain Mapping Program** website at www.ncfloodmaps.com, or contact the **FEMA Map Service Center** at 1-800-358-9616 for information on all related products associated with this FIRM. The FEMA Map Service Center may also be reached by Fax at 1-800-358-9620 and its website at www.msc.fema.gov.

MAP REPOSITORY
Refer to listing of Map Repositories on Map Index or visit www.ncfloodmaps.com.

EFFECTIVE DATE OF FLOOD INSURANCE RATE MAP PANEL
NOVEMBER 3, 2005
EFFECTIVE DATE(S) OF REVISION(S) TO THIS PANEL

For community map revision history prior to statewide mapping, refer to the Community Map History table located in the Flood Insurance Study report for this jurisdiction.

To determine if flood insurance is available in this community, contact your insurance agent, the North Carolina Division of Emergency Management or the National Flood Insurance Program at the following phone numbers or websites:

NC Division of Emergency Management
(919) 715-8000 www.nccrimecontrol.org/nfip

National Flood Insurance Program
1-800-638-6620 www.fema.gov/nfip

STATE OF NORTH CAROLINA FIRM PANEL LOCATOR DIAGRAM

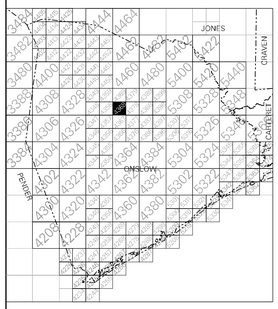

DATUM INFORMATION

The **projection** used in the preparation of this map was the North Carolina State Plane (FIPSZONE 3200). The **horizontal datum** was the North American Datum of 1983, GRS80 ellipsoid. Differences in datum, ellipsoid, projection, or Universal Transverse Mercator zones used in the production of FIRMs for adjacent jurisdictions may result in slight positional differences in map features across jurisdictional boundaries. These differences do not affect the accuracy of this FIRM. All coordinates on this map are in U.S. Survey Feet, where 1 U.S. Survey Foot = 1200/3937 Meters.

Flood elevations on this map are referenced to the North American Vertical Datum of 1988 (NAVD 88). These flood elevations must be compared to structure and ground elevations referenced to the same **vertical datum**. An average offset between NAVD 88 and the National Geodetic Vertical Datum of 1929 (NGVD 29) has been computed for each North Carolina county. This offset was then applied to the NGVD 29 flood elevations that were not revised during the creation of this statewide format FIRM. The offsets for each county shown on this FIRM panel are shown in the vertical datum offset table below. Where a county boundary and a flooding source with unrevised NGVD 29 flood elevations are coincident, an individual offset has been calculated and applied during the creation of this statewide format FIRM. See Section 6.1 of the accompanying Flood Insurance Study report to obtain further information on the conversion of of elevations between NAVD 88 and NGVD 29. To obtain current elevation, description, and/or location information for **bench marks** shown on this map, please contact the North Carolina Geodetic Survey at the address shown below. You may also contact the Information Services Branch of the National Geodetic Survey at **(301) 713-3242**, or visit its website at www.ngs.noaa.gov.

North Carolina Geodetic Survey
121 West Jones Street
Raleigh, NC 27601
(919) 733-3836
www.ncgs.state.nc.us

County Average Vertical Datum Offset Table

County	Vertical Datum Offset (ft)
Onslow	– 1.05
Example: NAVD 88 = NGVD 29 + (–1.05)	

All streams listed in the **Flood Hazard Data Table** below were studied by detailed methods using field survey. Other flood hazard data shown on this map may have been derived using either a coastal analysis or limited detailed riverine analysis. More information on the flooding sources studied by these analyses is contained in the Flood Insurance Study report.

FLOOD HAZARD DATA TABLE

Cross Section	Stream Station [1]	Flood Discharge (cfs)	1% Annual Chance (100-year) Water-Surface Elevation (feet NAVD 88)	Floodway Width (feet) Left/Right Distance From the Center of Stream to Encroachment Boundary (Looking Downstream) or Total Floodway Width
NEW RIVER[2]				
306	30,628	11,300	8.1	450 / 2,550
317	31,684	11,300	8.1	1,425 / 2,325
328	32,791	11,300	8.2	1,000 / 1,950
340	34,040	11,300	8.3	1,615 / 950
NORTH BRANCH AT LAURADALE SUBDIVISION				
054	5,400	NA	17.5	26
066	6,553	NA	30.2	105
SOUTH BRANCH AT LAURADALE SUBDIVISION				
015	1,450	NA	12.6	86

[1] Feet above mouth. [2] New River station referenced in feet above railroad.

LEGEND

SPECIAL FLOOD HAZARD AREAS (SFHAs) SUBJECT TO INUNDATION BY THE 1% ANNUAL CHANCE FLOOD

The 1% annual chance flood (100-year flood), also known as the base flood, is the flood that has a 1% chance of being equaled or exceeded in any given year. The Special Flood Hazard Area is the area subject to flooding by the 1% annual chance flood. Areas of Special Flood Hazard include Zones A, AE, AH, AO, AR, A99, V, and VE. The Base Flood Elevation is the water-surface elevation of the 1% annual chance flood.

ZONE A	No Base Flood Elevations determined.
ZONE AE	Base Flood Elevations determined.
ZONE AH	Flood depths of 1 to 3 feet (usually areas of ponding); Base Flood Elevations determined.
ZONE AO	Flood depths of 1 to 3 feet (usually sheet flow on sloping terrain); average depths determined. For areas of alluvial fan flooding, velocities also determined.
ZONE AR	Special Flood Hazard Area formerly protected from the 1% annual chance flood by a flood control system that was subsequently decertified. Zone AR indicates that the former flood control system is being restored to provide protection from the 1% annual chance or greater flood.
ZONE A99	Area to be protected from 1% annual chance flood by a Federal flood protection system under construction; no Base Flood Elevations determined.
ZONE VE	Coastal flood zone with velocity hazard (wave action); Base Flood Elevations determined.

FLOODWAY AREAS IN ZONE AE

The floodway is the channel of a stream plus any adjacent floodplain areas that must be kept free of encroachment so that the 1% annual chance flood can be carried without substantial increases in flood heights.

OTHER FLOOD AREAS

ZONE X	Areas of 0.2% annual chance flood; areas of 1% annual chance flood with average depths of less than 1 foot or with drainage areas less than 1 square mile; and areas protected by levees from 1% annual chance flood.

OTHER AREAS

ZONE X	Areas determined to be outside the 0.2% annual chance floodplain.
ZONE D	Areas in which flood hazards are undetermined, but possible.

COASTAL BARRIER RESOURCES SYSTEM (CBRS) AREAS

OTHERWISE PROTECTED AREAS (OPAs)

CBRS areas and OPAs are normally located within or adjacent to Special Flood Hazard Areas.

	1% annual chance floodplain boundary
	0.2% annual chance floodplain boundary
	Floodway boundary
	Zone D Boundary
	CBRS and OPA boundary
	Boundary dividing Special Flood Hazard Areas of different Base Flood Elevations, flood depths or flood velocities.
~~513~~~	Base Flood Elevation line and value; elevation in feet*
(EL 987)	Base Flood Elevation value where uniform within zone; elevation in feet*

*Referenced to the North American Vertical Datum of 1988

513	Cross section line
23 - - - - - 23	Transect line
97° 07' 30", 32° 22' 30"	Geographic coordinates referenced to the North American Datum of 1983 (NAD 83)
4278000 M	1000-meter Universal Transverse Mercator grid ticks, zone 18
1 477 500 FEET	2500-foot grid values: North Carolina State Plane coordinate system (FIPSZONE 3200, State Plane NAD 83 feet)
BM5510 ×	North Carolina Geodetic Survey bench mark (see explanation in the Datum Information section of this FIRM panel).
BM5510 ⊗	National Geodetic Survey bench mark (see explanation in the Datum Information section of this FIRM panel).
● M1.5	River Mile

GRID NORTH

MAP SCALE 1" = 500' (1 : 6,000)

250 0 500 1000 FEET

150 0 150 300 METERS

NFIP

NATIONAL FLOOD INSURANCE PROGRAM

PANEL 4368J

FIRM
FLOOD INSURANCE RATE MAP
NORTH CAROLINA

PANEL 4368

(SEE LOCATOR DIAGRAM OR MAP INDEX FOR FIRM PANEL LAYOUT)

CONTAINS:

COMMUNITY	CID No.	PANEL	SUFFIX
JACKSONVILLE, CITY OF	370178	4368	J
ONSLOW COUNTY	370340	4368	J

Notice to User: The **Map Number** shown below should be used when placing map orders; the **Community Number** shown above should be used on insurance applications for the subject community.

EFFECTIVE DATE
NOVEMBER 3, 2005

MAP NUMBER
3720436800J

State of North Carolina
Federal Emergency Management Agency

NORTH CAROLINA Cooperating Technical State
FEMA'S COOPERATING TECHNICAL PARTNER

This digital Flood Insurance Rate Map (FIRM) was produced through a unique cooperative partnership between the State of North Carolina and the Federal Emergency Management Agency (FEMA). The State of North Carolina has implemented a long term approach of floodplain management to decrease the costs associated with flooding. This is demonstrated by the State's commitment to map floodplain areas at the local level. As a part of this effort, the State of North Carolina has joined in a Cooperating Technical State agreement with FEMA to produce and maintain this digital FIRM.

www.ncfloodmaps.com

NOTES TO USERS

This map is for use in administering the National Flood Insurance Program. It does not necessarily identify all areas subject to flooding, particularly from local drainage sources of small size. The **community map repository** should be consulted for possible updated or additional flood hazard information.

To obtain more detailed information in areas where **Base Flood Elevations** (BFEs) and/or **floodways** have been determined, users are encouraged to consult the Flood Profiles, Floodway Data and/or Summary of Stillwater Elevations tables contained within the Flood Insurance Study (FIS) report that accompanies this FIRM. Users should be aware that BFEs shown on the FIRM represent rounded whole-foot elevations. These BFEs are intended for flood insurance rating purposes only and should not be used as the sole source of flood elevation information. Accordingly, flood elevation data presented in the FIS report should be utilized in conjunction with the FIRM for purposes of construction and/or floodplain management.

Coastal Base Flood Elevations shown on this map apply only landward of 0.0' North American Vertical Datum of 1988 (NAVD 88). Users of this FIRM should be aware that coastal flood elevations are also provided in the Summary of Stillwater Elevations tables in the Flood Insurance Study report for this jurisdiction. Elevations shown in the Summary of Stillwater Elevations tables should be used for construction and/or floodplain management purposes when they are higher than the elevations shown on this FIRM.

Boundaries of **regulatory floodways** shown on the FIRM for flooding sources studied by detailed methods were computed at cross sections and interpolated between cross sections. The floodways were based on hydraulic considerations with regard to requirements of the National Flood Insurance Program. Floodway widths and other pertinent floodway data for flooding sources studied by detailed methods as well as **non-encroachment widths** for flooding sources studied by limited detailed methods are provided in the FIS report for this jurisdiction. The FIS report also provides instructions for determining a floodway using non-encroachment widths for flooding sources studied by limited detailed methods.

Certain areas not in Special Flood Hazard Areas may be protected by **flood control structures**. Refer to Section 4.4 "Flood Protection Measures" of the Flood Insurance Study report for information on flood control structures in the jurisdictions.

Base map information and geospatial data used to develop this FIRM were obtained from various organizations, including the participating local community(ies), state and federal agencies, and/or other sources. The primary basis for this FIRM is aerial imagery acquired by Onslow County. The time period of collection for the imagery is 2001. Information and geospatial data supplied by the local community(ies) that met FEMA base map specifications were considered the preferred source for development of the base map. See geospatial metadata for the associated digital FIRM for additional information about base map preparation.

Base map features shown on this map, such as **corporate limits**, are based on the most up-to-date data available at the time of publication. **Changes in the corporate limits may have occurred since this map was published**. Map users should consult the appropriate community official or website to verify current conditions of jurisdictional boundaries and base map features. This map may contain roads that were not considered in the hydraulic analysis of streams where no new hydraulic model was created during the production of this statewide format FIRM.

This map reflects more detailed and up-to-date **stream channel configurations** than those shown on the previous FIRM for this jurisdiction. The floodplains and floodways that were transferred from the previous FIRM may have been adjusted to conform to these new stream channel configurations. As a result, the Flood Profiles and Floodway Data tables in the Flood Insurance Study report (which contains authoritative hydraulic data) may reflect stream channel distances that differ from what is shown on this map.

Please refer to the separately printed **Map Index** for an overview map of the county showing the layout of map panels; community map repository addresses; and a Listing of Communities table containing National Flood Insurance Program dates for each community as well as a listing of the panels on which each is located.

If you have **questions about this map**, or questions concerning the National Flood Insurance Program in general, please call **1-877-FEMA MAP** (1-877-336-2627) or visit the FEMA website at www.fema.gov.

An accompanying Flood Insurance Study report, Letter of Map Revision (LOMR) or Letter of Map Amendment (LOMA) revising portions of this panel, and digital versions of this FIRM may be available. Visit the **North Carolina Floodplain Mapping Program** website at www.ncfloodmaps.com, or contact the **FEMA Map Service Center** at 1-800-358-9616 for information on all related products associated with this FIRM. The FEMA Map Service Center may also be reached by Fax at 1-800-358-9620 and its website at www.msc.fema.gov.

MAP REPOSITORY
Refer to listing of Map Repositories on Map Index or visit www.ncfloodmaps.com.

EFFECTIVE DATE OF FLOOD INSURANCE RATE MAP PANEL
NOVEMBER 3, 2005
EFFECTIVE DATE(S) OF REVISION(S) TO THIS PANEL

For community map revision history prior to statewide mapping, refer to the Community Map History table located in the Flood Insurance Study report for this jurisdiction.

To determine if flood insurance is available in this community, contact your insurance agent, the North Carolina Division of Emergency Management or the National Flood Insurance Program at the following phone numbers or websites:

NC Division of Emergency Management
(919) 715-8000 www.nccrimecontrol.org/nfip

National Flood Insurance Program
1-800-638-6620 www.fema.gov/nfip