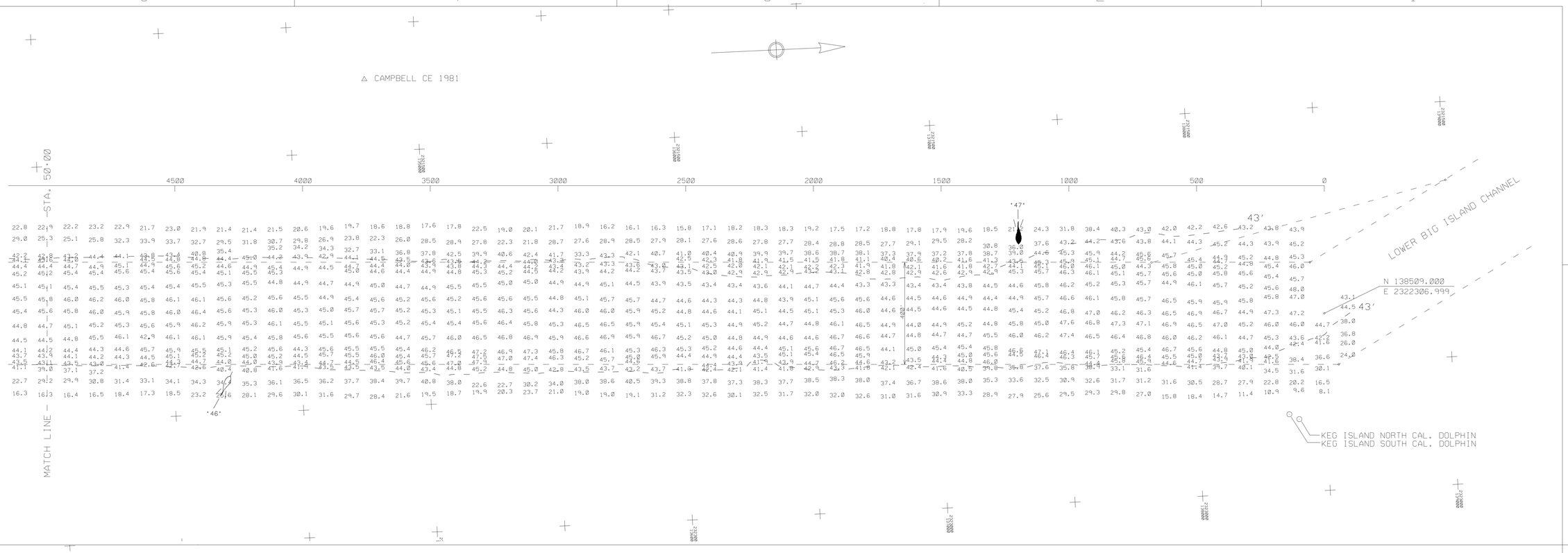

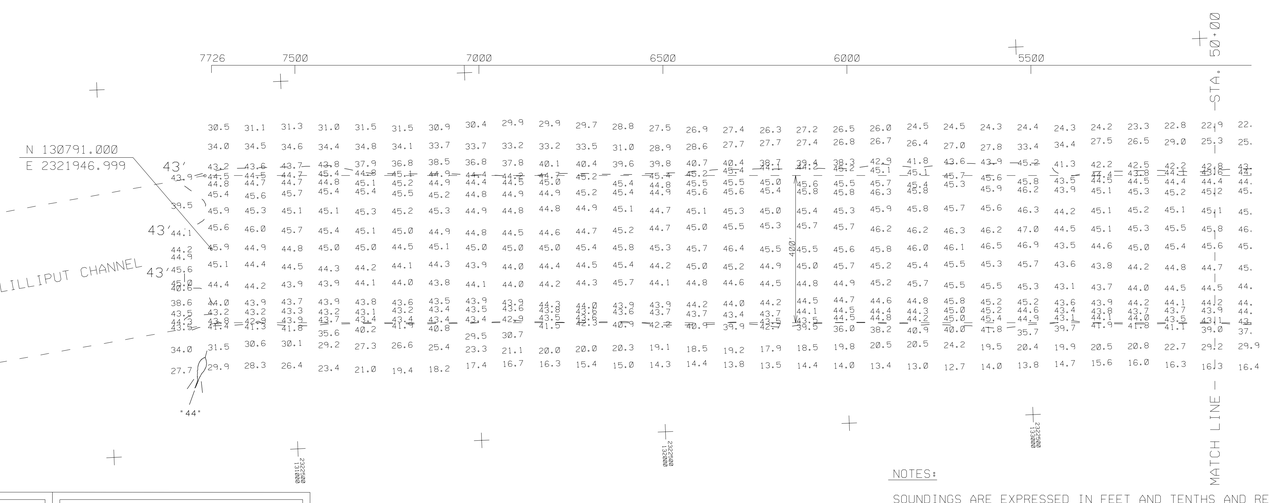

NOTES:

THE INFORMATION DEPICTED ON THIS MAP REPRESENTS THE RESULT OF SURVEYS MADE ON THE DATE INDICATED AND CAN ONLY BE CONSIDERED AS INDICATING THE GENERAL CONDITIONS EXISTING AT THAT TIME.

NAVIGATION AIDS LOCATED WITH DISTRICT SURVEY VESSEL. ACCURACY PLUS / MINUS 3 METERS.

LT.BUOY 44	2322222	130766	LAT. 34.10454	LONG. 77.93566
LT.BUOY 46	2322336	134228	LAT. 34.11404	LONG. 77.93516
LT.BUOY 47	2321998	137326	LAT. 34.12257	LONG. 77.93617

CONDITION SURVEY

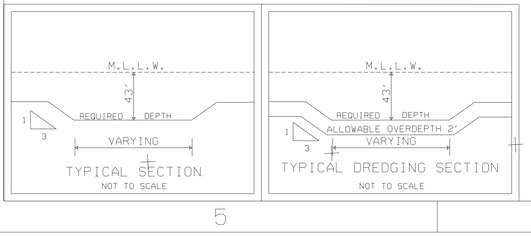

SCALE: 1:2000

200 100 0 100 200 300

SCALE IN FEET

NOTES:

SOUNDINGS ARE EXPRESSED IN FEET AND TENTHS AND REFER TO N.O.S. M.L.L.W..

PROJECT SURVEYED WITH DISTRICT SURVEY VESSEL "GILLETTE", USING RTK DGPS HORIZONTAL AND VERTICAL POSITIONING EQUIPMENT AND 28 KHZ SOUNDING EQUIPMENT.

HORIZONTAL DATUM NAD 1983

TIDE GAGE REFERENCED AT: CAL PILE, KEG ISLAND / LOWER BIG ISLAND.

THIS PROJECT WAS DESIGNED BY THE WILMINGTON DISTRICT OF THE U.S. ARMY CORPS OF ENGINEERS. THE INITIALS OR SIGNATURES AND REGISTRATION DESIGNATIONS OF INDIVIDUALS APPEAR ON THESE PROJECT DOCUMENTS WITHIN THE SCOPE OF THEIR EMPLOYMENT AS REQUIRED BY ER 1110-1-8152.

SYMBOL	DESCRIPTIONS	DATE	APPROVED

REVISIONS

U.S. ARMY ENGINEER DISTRICT
CORPS OF ENGINEERS
WILMINGTON, NORTH CAROLINA

US ARMY CORPS OF ENGINEERS

WILMINGTON HARBOR, N.C.

KEG ISLAND

SURVEYED BY: SV, IAS	SCALE: 1:2000	PLATE NUMBER:	SURVEYED: 10 APRIL 2003
DRAWN BY: MSA	DATE: 11 APRIL 2003		
CHECKED BY:	MAP FILE NO. WH 105-03-60		SHEET OF
REVIEWED BY:			
APPROVED BY:			
CHIEF, NAVIGATION BRANCH			

KI0410CS.CO/.XST/.DAT/.DGN

G:/WEBSITE/ki0410cs.dgn 04/11/2003 10:31:13 AM