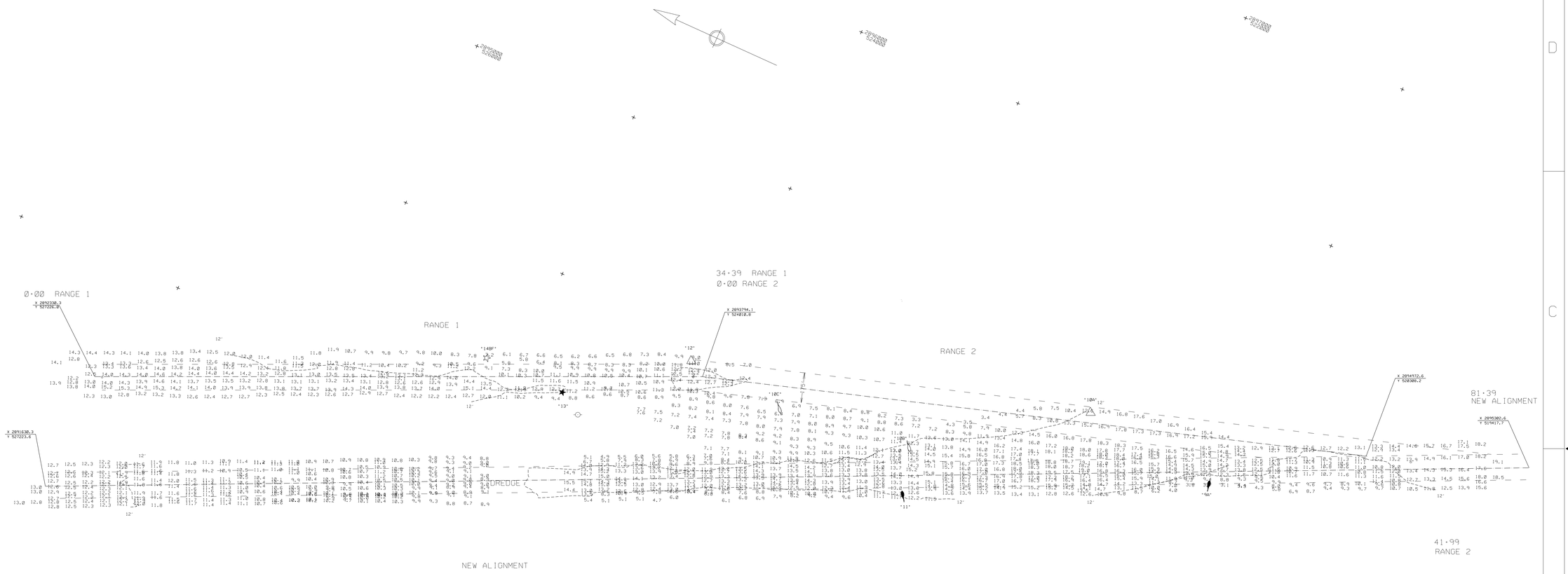

NOTES:

SOUNDINGS ARE EXPRESSED IN FEET AND TENTHS AND REFER TO LOCAL M.L.W..
PROJECT SURVEYED WITH DISTRICT SURVEY VESSELS 'BEAUFORT' USING D.G.P.S.
HORIZONTAL POSITIONING EQUIPMENT AND 200 KHZ SOUNDING EQUIPMENT.

TIDE GAGE LOCATED AT: LT #13

HORIZONTAL DATUM NAD 1983.

NAVIGATION AIDS LOCATED WITH SURVEY VESSEL. ACCURACY +/- 3 METERS.

CAN 9A	2894489	521022	LAT. 35.14455	LONG. 76.00735
DM 10A	2894555	521870	LAT. 35.14688	LONG. 76.00704
NUN 10B	2893898	522733	LAT. 35.14930	LONG. 76.00914
NUN 10C	2893774	523510	LAT. 35.15144	LONG. 76.00944
CAN 11	2893668	522674	LAT. 35.14916	LONG. 76.00991
DM 12	2893878	524111	LAT. 35.15309	LONG. 76.00908
BCN 13	2893364	524714	LAT. 35.15478	LONG. 76.01064
BCN 14BF	2893402	525190	LAT. 35.15609	LONG. 76.01056

THIS PROJECT WAS DESIGNED BY THE WILMINGTON DISTRICT OF THE U.S. ARMY CORPS OF ENGINEERS. THE INITIALS OR SIGNATURES AND REGISTRATION DESIGNATIONS OF INDIVIDUALS APPEAR ON THESE PROJECT DOCUMENTS WITHIN THE SCOPE OF THEIR EMPLOYMENT AS REQUIRED BY ER 1110-1-8152.

THE INFORMATION DEPICTED ON THIS MAP REPRESENTS THE RESULT OF SURVEYS MADE ON THE DATE INDICATED AND CAN ONLY BE CONSIDERED AS INDICATING THE GENERAL CONDITIONS AT THAT TIME.

SCALE: 1:3000

500 400 300 200 100 0 500

SCALE IN FEET

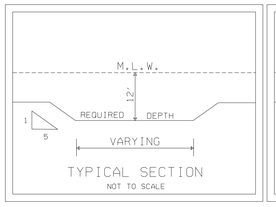

TYPICAL SECTION
NOT TO SCALE

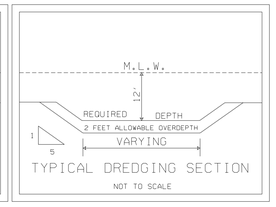

TYPICAL DREDGING SECTION
NOT TO SCALE

CONDITION SURVEY

SYMBOL	DESCRIPTIONS	DATE	APPROVED
	BIG FOOT SLOUGH, RANGE 1 AND 2 OLD ALIGNMENT.		

REVISIONS

U.S. ARMY ENGINEER DISTRICT
CORPS OF ENGINEERS
WILMINGTON, NORTH CAROLINA

SURVEYED BY: CRP
DRAWN BY: AGF
CHECKED BY:
REVIEWED BY:
APPROVED BY:
CHIEF, NAVIGATION BRANCH

US ARMY CORPS OF ENGINEERS

SILVER LAKE HARBOR, NORTH CAROLINA

BIG FOOT SLOUGH BAR

SCALE: 1 : 3000
DATE: 19 JULY 2002
MAP FILE NO. SLH 105-02-4
PLATE NUMBER:
SURVEYED: 16,17 JULY 2002
SHEET OF

SLH/2002/BFS197.DGN. 1617NEW.XST/.CO/.DAT
SLH/2002/BFS197.DGN. ABOLD.XST/.CO/.DAT

G:/WEBSITE/bfs197.dgn 07/22/2002 09:41:06 AM