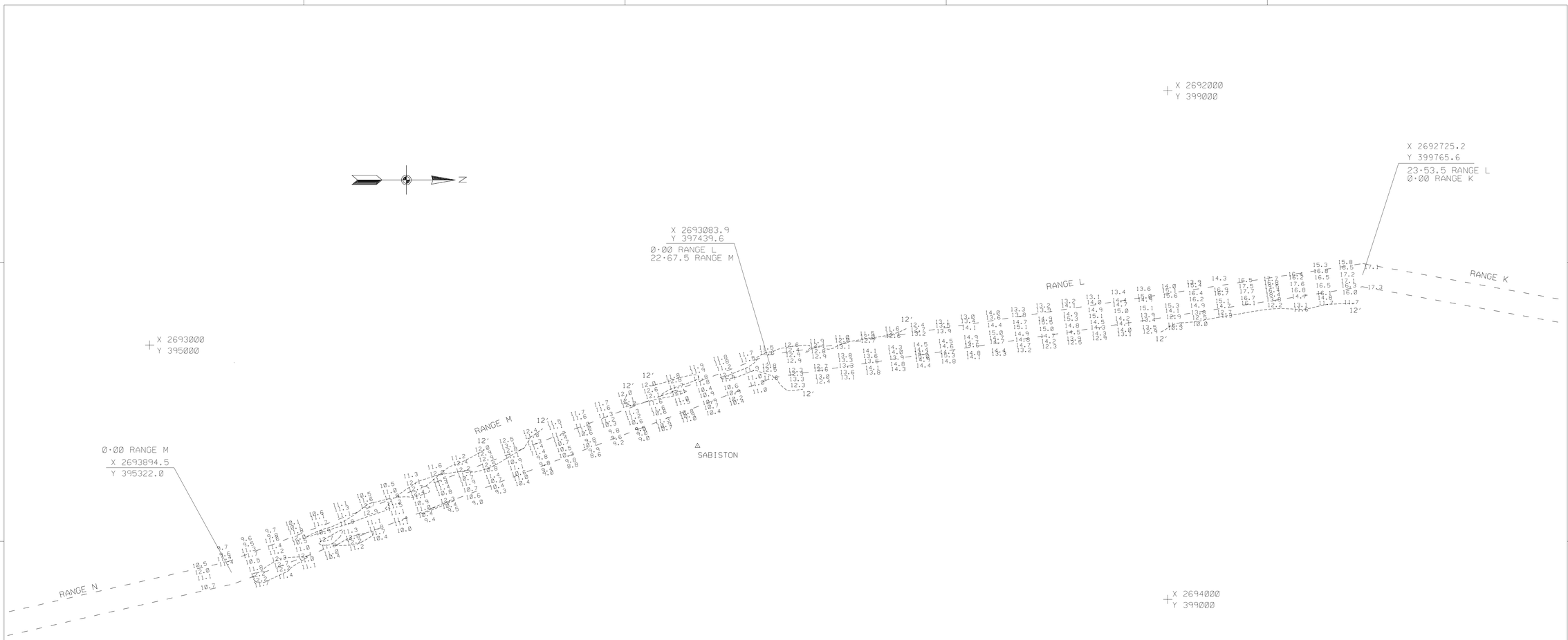

X 2695000
Y 395000

NOTES:

SOUNDINGS ARE EXPRESSED IN FEET AND TENTHS AND REFER TO LOCAL M.L.W..

PROJECT SURVEYED WITH DISTRICT SURVEY VESSEL "BEAUFORT". USING D.G.P.S. HORIZONAL POSITIONING EQUIPMENT AND 200 KHZ SOUNDING EQUIPMENT.

TIDE GAGE LOCATED AT: TAYLORS DOCK (BFT. DATUM).

PROJECT DATUMS ARE AS FOLLOWS:

BEAUFORT DATUM IS — — — — — — — — — — —	1.54' BELOW MSL
RANGE U TO CORE CREEK BRIDGE — — — — — — —	0.0 BFT
CORE CREEK BRIDGE TO INT. RANGE H & I — — — —	·0.5 BFT
INT. RANGE H & I TO INT. RANGE D & E — — — —	·1.0 BFT
INT. RANGE D & E TO NEUSE RIVER — — — — — —	·1.6 BFT

THIS PROJECT WAS DESIGNED BY THE WILMINGTON DISTRICT OF THE U.S. ARMY CORPS OF ENGINEERS. THE INITIALS OR SIGNATURES AND REGISTRATION DESIGNATIONS OF INDIVIDUALS APPEAR ON THESE PROJECT DOCUMENTS WITHIN THE SCOPE OF THEIR EMPLOYMENT AS REQUIRED BY ER 1110-1-8152.

THE INFORMATION DEPICTED ON THIS MAP REPRESENTS THE RESULTS OF SURVEYS MADE ON THE DATE INDICATED AND CAN ONLY BE CONSIDERED AS INDICATING THE GENERAL CONDITIONS EXISTING AT THAT TIME.

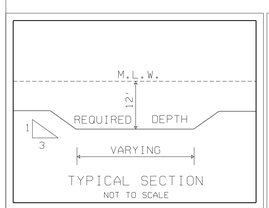

TYPICAL SECTION
NOT TO SCALE

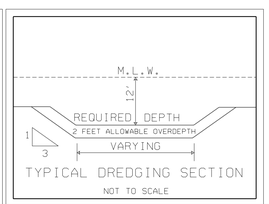

TYPICAL DREDGING SECTION
NOT TO SCALE

CONDITION SURVEY

SYMBOL	DESCRIPTIONS	DATE	APPROVED
	REVISIONS		

U.S. ARMY ENGINEER DISTRICT
CORPS OF ENGINEERS
WILMINGTON, NORTH CAROLINA

ATLANTIC INTRACOASTAL WATERWAY
BETWEEN
NORFOLK, VA. AND THE ST.JOHNS RIVER, FLA. (WILMINGTON DISTRICT)
US ARMY CORPS OF ENGINEERS

NORFOLK, VA. - BEAUFORT, N.C.

RANGE L & M

SURVEYED BY: C.R.P.	SCALE: 1 : 2000	PLATE NUMBER:	SURVEYED: 2 APRIL 2003
DRAWN BY: J.R.A.	DATE: 7 APRIL 2003		
CHECKED BY:	MAP FILE NO. AIWW NOR-BFT 105-03-10		SHEET OF
REVIEWED BY:			
APPROVED BY:			
CHIEF, NAVIGATION BRANCH			

/AIWW/NORBFT/2003/R-L/CCRL92CS.CO/CCRL92CS.DGN/CCRL92CS.XST

G:/WEBSITE/ccrl92cS.dgn 04/21/2003 11:35:44 AM