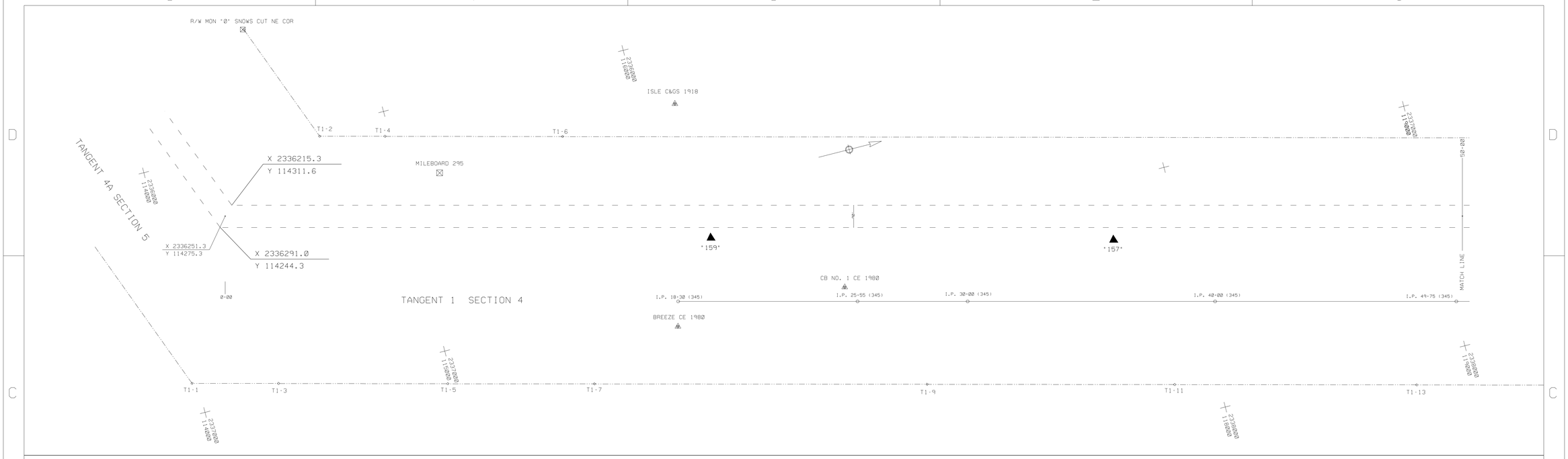

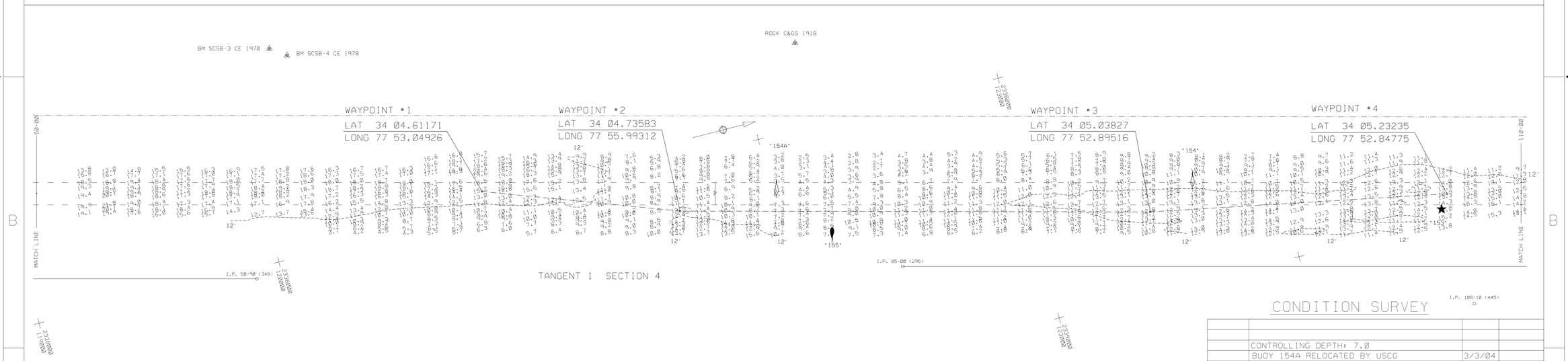

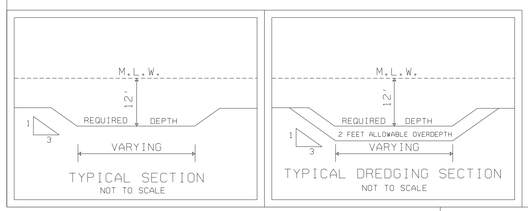

NOTES:

SOUNDINGS ARE EXPRESSED IN FEET AND TENTHS AND REFER TO LOCAL M.L.W., PROJECT SURVEYED WITH DISTRICT SURVEY VESSEL "SANDERSON", USING D.G.P.S. HORIZONTAL POSITIONING EQUIPMENT AND 200 KHZ SOUNDING EQUIPMENT.

TIDE GAGE LOCATED AT: INLET WATCH MARINA

HORIZONTAL DATUM NAD 1983

NAVIGATION AIDS LOCATED BY SURVEY VESSEL. ACCURACY +/- 3 METERS.

DESCRIPTION		EASTING	NORTHING	LATITUDE	LONGITUDE
DM	# 153	2338965	124603	34 05.22589	77 52.83525
DM	# 154A	2338247	122011	34 04.80000	77 52.98333
DM	# 154	2338631	123649	34 05.06931	77 52.90351
DM	# 155	2338405	122204	34 04.83149	77 52.95159

THIS PROJECT WAS DESIGNED BY THE WILMINGTON DISTRICT OF THE U.S. ARMY CORPS OF ENGINEERS. THE INITIALS OR SIGNATURES AND REGISTRATION DESIGNATIONS OF INDIVIDUALS APPEAR ON THESE PROJECT DOCUMENTS WITHIN THE SCOPE OF THEIR EMPLOYMENT AS REQUIRED BY ER 1110-1-8152.

THE INFORMATION DEPICTED ON THIS MAP REPRESENTS THE RESULT OF SURVEYS MADE ON THE DATE INDICATED AND CAN ONLY BE CONSIDERED AS INDICATING THE GENERAL CONDITIONS EXISTING AT THAT TIME. BECAUSE THESE CONDITIONS ARE SUBJECT TO RAPID CHANGE DUE TO SHOALING EVENTS, A PRUDENT MARINER SHOULD NOT RELY EXCLUSIVELY ON THE INFORMATION PROVIDED HERE.

CONDITION SURVEY

SYMBOL	DESCRIPTIONS	DATE	APPROVED
	CONTROLLING DEPTH: 7.0		
	BUOY 154A RELOCATED BY USCG	3/3/04	

REVISIONS

U.S. ARMY ENGINEER DISTRICT
CORPS OF ENGINEERS
WILMINGTON, NORTH CAROLINA

SURVEYED BY: SV
DRAWN BY: JRA
CHECKED BY:
REVIEWED BY:
APPROVED BY:
CHIEF, NAVIGATION BRANCH

US ARMY CORPS OF ENGINEERS

ATLANTIC INTRACOASTAL WATERWAY BETWEEN NORFOLK VA. AND THE ST. JOHNS RIVER, FLA. (WILMINGTON DISTRICT)

BEAUFORT TO CAPE FEAR RIVER, N.C.

TANGENT 1 SECTION IV

(STA. 0+00 - 110+00)

SCALE: 1 : 2000
DATE: 25 FEBRUARY 2004
MAP FILE NO. AIWW BFT-CFR 105-04-06
PLATE NUMBER:
SURVEYED: 24 FEBRUARY 2004
SHEET OF

AIWW / BFT-CFR / S-4 / T-1 / CBX55CS.DGN/ .CO/ .XST/ . DAT

.../Temp/CBX55CS.dgn 03/04/2004 08:39:39 AM