

△UBI CE 78

NOTES:

SOUNDINGS ARE EXPRESSED IN FEET AND TENTHS AND REFER TO NOS M.L.L.W..
PROJECT SURVEYED WITH DISTRICT SURVEY VESSEL 'GILLETTE'. USING D.G.P.S. HORIZONTAL POSITIONING EQUIPMENT AND 28 KHZ SOUNDING EQUIPMENT.

TIDE GAGE LOCATED AT: BCN 55

HORIZONTAL DATUM NAD 1983.

NAVIGATION AIDS LOCATED BY SURVEY VESSEL. ACCURACY +/- 3 METERS.

BCN	• 51	2320076	141837
BCN	• 52	2320608	142185
LT. BUOY	• 54	2319011	143413
BCN	• 55	2318092	143481

THIS PROJECT WAS DESINGED BY THE WILMINGTON DISTRICT OF THE U.S. ARMY CORPS OF ENGINEERS. THE INITIALS OR SIGNATURES AND REGISTRATION DESIGNATIONS OF INDIVIDUALS APPEAR ON THESE DOCUMENTS WITHIN THE SCOPE OF THEIR EMPLOYMENT AS REQUIRED BY ER 1110-1-8152.

THE INFORMATION DEPICTED ON THIS MAP REPRESENTS THE RESULTS OF SURVEYS MADE ON THE DATE INDICATED AND CAN ONLY BE CONSIDERED AS INDICATING THE GENERAL CONDITIONS EXISTING AT THAT TIME.

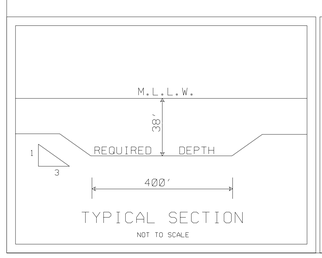

TYPICAL SECTION

NOT TO SCALE

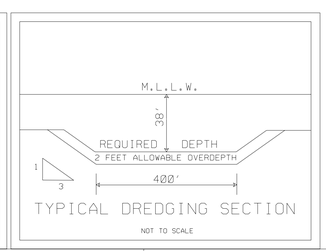

TYPICAL DREDGING SECTION

NOT TO SCALE

CONDITION SURVEY

SYMBOL	DESCRIPTIONS	DATE	APPROVED

REVISIONS

U.S. ARMY ENGINEER DISTRICT
CORPS OF ENGINEERS
WILMINGTON, NORTH CAROLINA

WILMINGTON HARBOR, N.C.

US ARMY CORPS OF ENGINEERS

UPPER BIG ISLAND CHANNEL

SURVEYED BY: SV
DRAWN BY: JDJ
CHECKED BY:
SUBMITTED BY:
APPROVED BY:
CHIEF, NAVIGATION SEC.

SCALE: 1 : 2000
DATE: 7 MARCH 2000
MAP FILE NO. WH 105-00-41

PLATE NUMBER:

SURVEYED: 20 MARCH 2000

SHEET OF

WILHBR/2000/UBI080Z.CO/.XST/.DGN

g:/wilhbr/2000/dgn/ubi080z.dgn Jul. 24, 2001 11:15:57