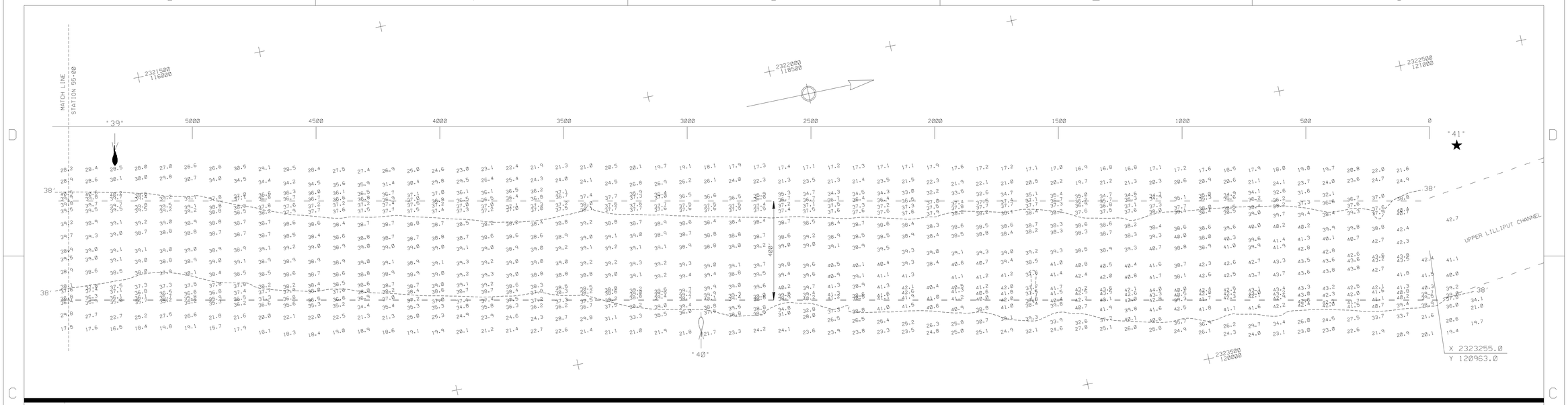

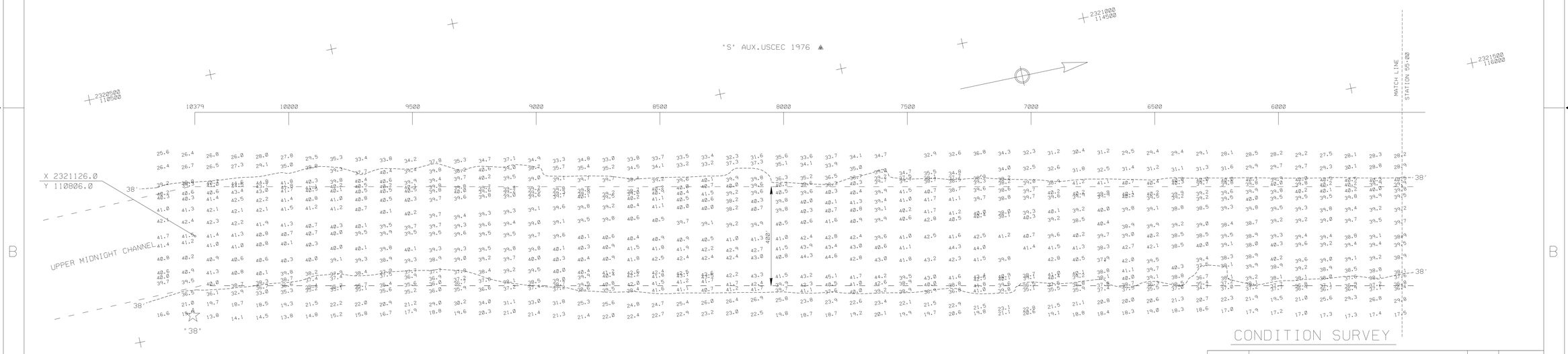

CONDITION SURVEY

NOTES:

SOUNDINGS ARE EXPRESSED IN FEET AND TENTHS AND REFER TO NOS M.L.L.W..

PROJECT SURVEYED WITH DISTRICT SURVEY VESSEL "GILLETTE", USING D.G.P.S. HORIZONTAL POSITIONING EQUIPMENT AND 200 KHZ SOUNDING EQUIPMENT.

TIDE GAGE LOCATED AT: D.M. #12 TRANSFERED FROM BCN #10, 6 NAILS, CFR M.L.L.W. DATUM..

HORIZONTAL DATUM NAD 1983.

NAVIGATION AIDS LOCATED BY SURVEY VESSEL, ACCURACY +/- 3 METERS.

BCN	#38	2321436	110732
LT. BUOY	#39	2321846	115831
LT. BUOY	#40	2322895	118030

THIS PROJECT WAS DESIGNED BY THE WILMINGTON DISTRICT OF THE U.S. ARMY CORPS OF ENGINEERS. THE INITIALS OR SIGNATURES AND REGISTRATION DESIGNATIONS OF INDIVIDUALS APPEAR ON THESE DOCUMENTS WITHIN THE SCOPE OF THEIR EMPLOYMENT AS REQUIRED BY ER 1110-1-8152.

THE INFORMATION DEPICTED ON THIS MAP REPRESENTS THE RESULTS OF SURVEYS MADE ON THE DATE INDICATED AND CAN ONLY BE CONSIDERED AS INDICATING THE GENERAL CONDITIONS EXISTING AT THAT TIME.

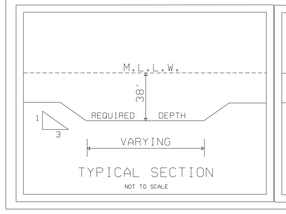

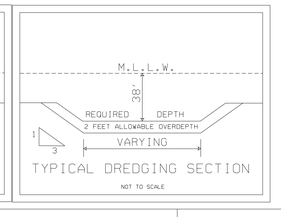

SYMBOL	DESCRIPTIONS	DATE	APPROVED
	REVISIONS		

U.S. ARMY ENGINEER DISTRICT
CORPS OF ENGINEERS
WILMINGTON, NORTH CAROLINA

WILMINGTON HARBOR, NORTH CAROLINA

US ARMY CORPS OF ENGINEERS

LOWER LILLIPUT CHANNEL

SURVEYED BY: W.W.W.	SCALE: 1 : 2000	PLATE NUMBER:	SURVEYED: 13 APRIL 2000
DRAWN BY: J.D.E.	DATE: 17 APRIL 2000		
CHECKED BY:	MAP FILE NO. WH 105-00-42		SHEET OF
SUBMITTED BY:			
APPROVED BY:			
CHIEF, NAVIGATION SEC.			

/WILHBR/2000/LLI104CS.CO/.XST/.DGN

g:/wilhbr/2000/dgn/lli104cs.dgn Jul. 24, 2001 12:53:38