



NOTES:

THE INFORMATION DEPICTED ON THIS MAP REPRESENTS THE RESULTS OF SURVEYS MADE ON THE DATE INDICATED AND CAN ONLY BE CONSIDERED AS INDICATING THE GENERAL CONDITIONS EXISTING AT THAT TIME.

NAVIGATION AIDS LOCATED WITH SURVEY VESSEL. ACCURACY +/- 3 METERS.

LT. BUOY	• 44	2322220	130797
LT. BUOY	• 46	2322351	134397
LT. BUOY	• 49	2321849	137694

CONDITION SURVEY

SYMBOL	DESCRIPTIONS	DATE	APPROVED
	REVISIONS		

U.S. ARMY ENGINEER DISTRICT
CORPS OF ENGINEERS
WILMINGTON, NORTH CAROLINA

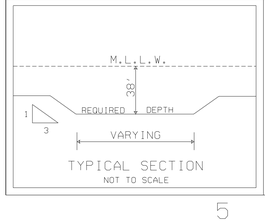

TYPICAL SECTION
NOT TO SCALE

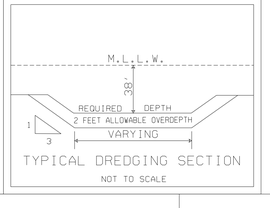

TYPICAL DREDGING SECTION
NOT TO SCALE

NOTES:

SOUNDINGS ARE EXPRESSED IN FEET AND TENTHS AND REFER TO N.O.S. M.L.L.W..

PROJECT SURVEYED WITH DISTRICT SURVEY VESSEL "GILLETTE", USING D.G.P.S. HORIZONTAL POSITIONING EQUIPMENT AND 28 KHZ SOUNDING EQUIPMENT.

TIDE GAGE LOCATED AT: KEG ISLAND NORTH CAL PILE.

HORIZONTAL DATUM NAD 1983

THIS PROJECT WAS DESIGNED BY THE WILMINGTON DISTRICT OF THE U.S. ARMY CORPS OF ENGINEERS. THE INITIALS OR SIGNATURES AND REGISTRATION DESIGNATIONS OF INDIVIDUALS APPEAR ON THESE PROJECT DOCUMENTS WITHIN THE SCOPE OF THEIR EMPLOYMENT AS REQUIRED BY ER 1110-1-8152.

SCALE: 1:2000
200 100 0 100 200 300
SCALE IN FEET

SURVEYED BY: S.V.	US ARMY CORPS OF ENGINEERS	WILMINGTON HARBOR, N.C.	
DRAWN BY: J.D.E.	KEG ISLAND		
CHECKED BY:			
SUBMITTED BY:	SCALE: 1:2000	PLATE NUMBER:	SURVEYED: 28 MARCH 2000
APPROVED BY:	DATE: 6 APRIL 2000		
CHIEF, NAVIGATION SEC.	MAP FILE NO. WH 105-00-38		SHEET OF

/WILHBR/2000/KEG08BCS.CO/.XST/.DGN

g:/wilhbr/2000/dgn/keg08ca.dgn Jul. 24, 2001 11:01:26