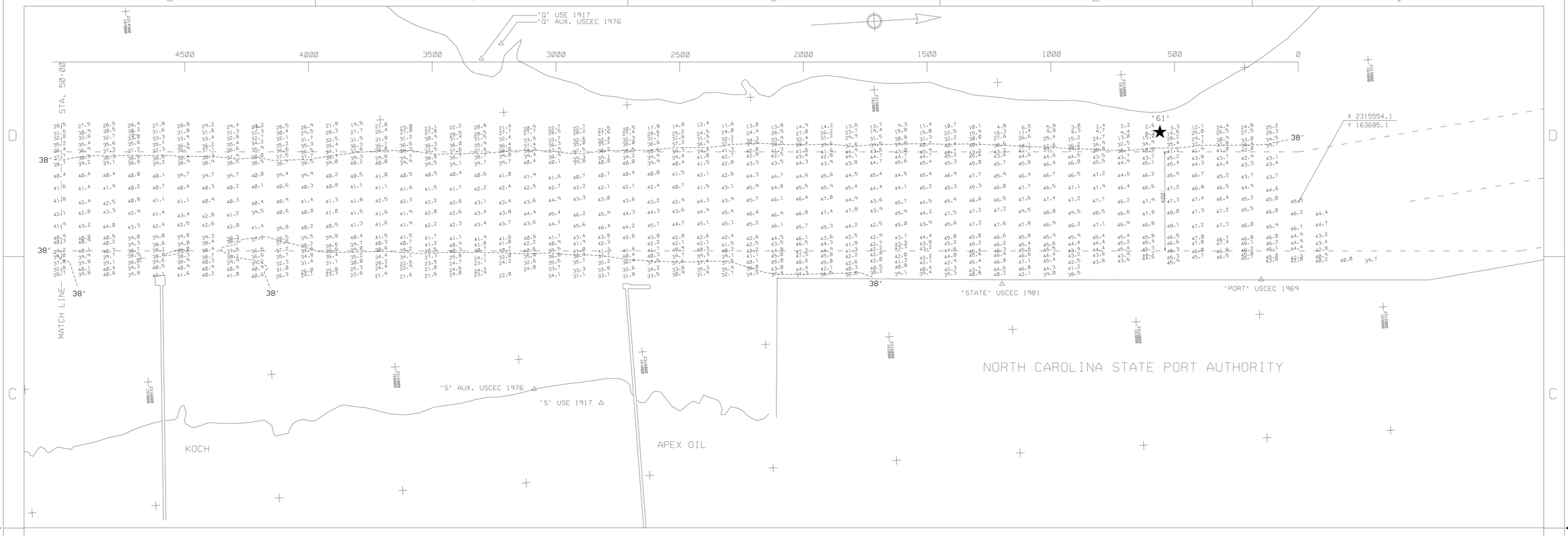





NOTES:

SOUNDINGS ARE EXPRESSED IN FEET AND TENTHS AND REFER TO N.O.S. M.L.L.W..

PROJECT SURVEYED WITH DISTRICT SURVEY VESSEL "SANDERSON". USING D.G.P.S. HORIZONTAL POSITIONING EQUIPMENT AND 200 KHZ SOUNDING EQUIPMENT.

TIDE GAGE LOCATED AT: D.M. #1. BAKER MARINE CHANNEL. 6 NAILS. M.L.L.W..

HORIZONTAL DATUM NAD 1983

NAVIGATION AIDS LOCATED BY SURVEY VESSEL. ACCUREACY +/- 3 METERS.

| | | | |
|---|---|---|---|
| LT. BUOY | # 59 | 2314736 | 155853 |
| BCN | # 61 | 2315240 | 163141 |

THIS PROJECT WAS DESIGNED BY THE WILMINGTON DISTRICT OF THE U.S. ARMY CORPS OF ENGINEERS. THE INITIALS OR SIGNATURES AND REGISTRATION DESIGNATIONS OF INDIVIDUALS APPEAR ON THESE PROJECT DOCUMENTS WITHIN THE SCOPE OF THEIR EMPLOYMENT AS REQUIRED BY ER 1110-1-8152.

THE INFORMATION DEPICTED ON THE MAP REPRESENTS THE RESULT OF SURVEYS MADE ON THE DATE INDICATED AND CAN ONLY BE CONSIDERED AS INDICATING THE GENERAL CONDITIONS AT THAT TIME.

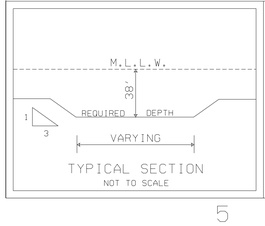


TYPICAL SECTION
NOT TO SCALE

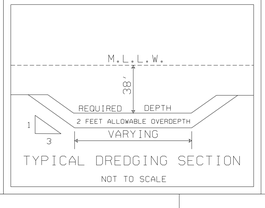


TYPICAL DREDGING SECTION
NOT TO SCALE

CONDITION SURVEY

| SYMBOL | DESCRIPTIONS | DATE | APPROVED |
|---|---|---|---|
| | REVISIONS | | |

U.S. ARMY ENGINEER DISTRICT
CORPS OF ENGINEERS
WILMINGTON, NORTH CAROLINA

US ARMY CORPS OF ENGINEERS

WILMINGTON HARBOR, N.C.

# FOURTH EAST JETTY

| | | | |
|---|---|---|---|
| SURVEYED BY: M.K.A. | SCALE: 1:2000 | PLATE NUMBER: | SURVEYED: 8 MAY 2001 |
| DRAWN BY: J.D.E. | DATE: 9 MAY 2001 | | |
| CHECKED BY: | MAP FILE NO. WH 105-01-56 | | SHEET OF |
| REVIEWED BY: | | | |
| APPROVED BY: | | | |
| CHIEF, NAVIGATION BRANCH | | | |

/WILHBR/2001/FEJ128CS.CO/.XST/.DGN

g:/wilhbr/2001/fej/fej128cs.dgn Jul. 24, 2001 10:54:35