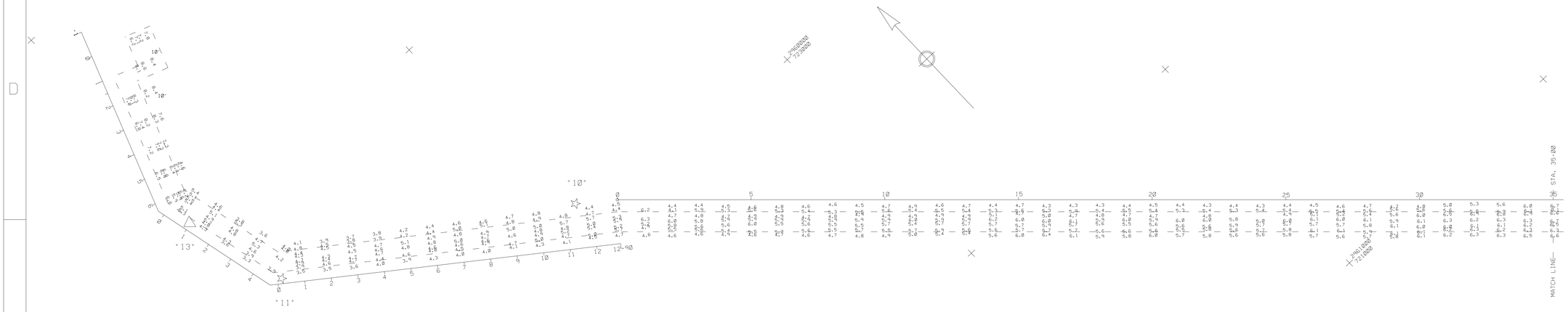

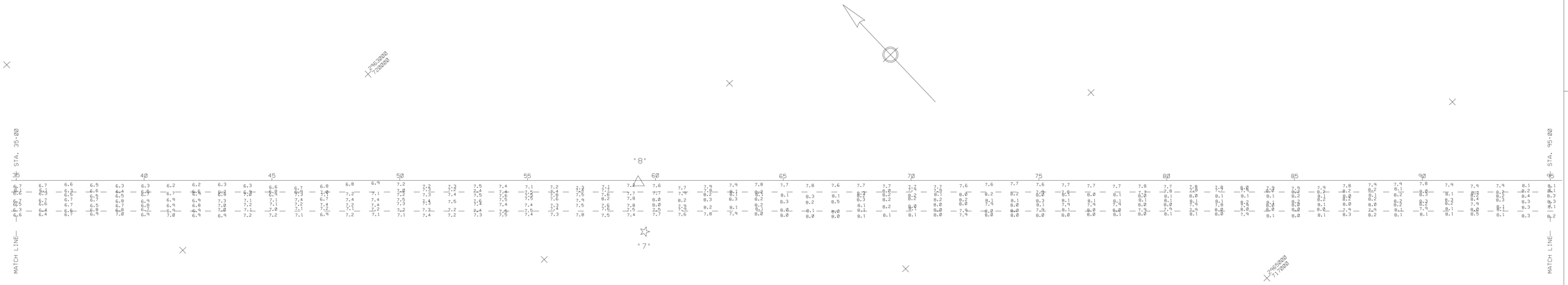

CONDITION SURVEY

NOTES:

SOUNDINGS ARE EXPRESSED IN FEET AND TENTHS AND REFER TO LOCAL M.L.W..
PROJECT SURVEYED WITH DISTRICT SURVEY VESSEL "BEAUFORT". USING D.G.P.S. HORIZONTAL POSITIONING EQUIPMENT AND 200 KHZ SOUNDING EQUIPMENT.

HORIZONTAL DATUM NAD 1983

THIS PROJECT WAS DESIGNED BY THE WILMINGTON DISTRICT OF THE U.S. ARMY CORPS OF ENGINEERS. THE INITIALS OR SIGNATURES AND REGISTRATION DESIGNATIONS OF INDIVIDUALS APPEAR ON THESE PROJECT DOCUMENTS WITHIN THE SCOPE OF THEIR EMPLOYMENT AS REQUIRED BY ER 1110-1-8152.

THE INFORMATION DEPICTED ON THIS MAP REPRESENTS THE RESULTS OF SURVEYS MADE ON THE DATE INDICATED AND CAN ONLY BE CONSIDERED AS INDICATING THE GENERAL CONDITIONS EXISTING AT THAT TIME.

TIDE GAGE LOCATED AT LT 6 & LT 11 LOCAL DATUM

NAVIGATION AIDS LOCATED BY SURVEY VESSEL. ACCURACY +/- 3 METERS

LT. *7	2963356	718841
D.M. *8	2963444	718993
LT. *10	2959047	723155
LT. *11	2958073	723706
D.M. *13	2957960	724103

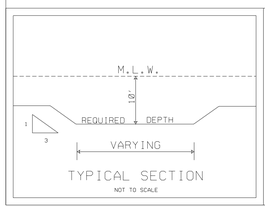

TYPICAL SECTION
NOT TO SCALE

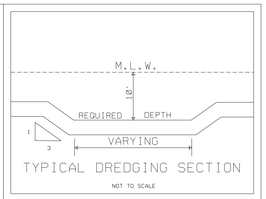

TYPICAL DREDGING SECTION
NOT TO SCALE

SYMBOL	DESCRIPTIONS	DATE	APPROVED

REVISIONS

U.S. ARMY ENGINEER DISTRICT
CORPS OF ENGINEERS
WILMINGTON, NORTH CAROLINA

SURVEYED BY: RP
DRAWN BY: GG
CHECKED BY:
REVIEWED BY:
APPROVED BY:
CHIEF NAVIGATION BR.

US ARMY CORPS OF ENGINEERS

STUMPY POINT BAY, NORTH CAROLINA

ENTRANCE CHANNEL AND BASIN

SCALE: 1:2000
DATE: 19 APRIL 2001
PLATE NUMBER:
SURVEYED: 18 APRIL 2001
SHEET OF
MAP FILE NO. SPC 105-01-2

STUMPY/SPT108CS.CO/SPT108R1.XST THRU SPT108R4.XST/SPT108CS.DGN

g:/stumpy/2001/spt108cs.dgn Aug. 02, 2001 14:12:38