



300 150 0 300 600

SCALE IN FEET

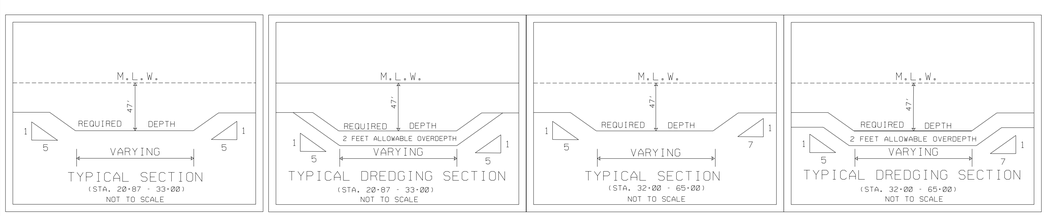

NOTES:

SOUNDINGS ARE EXPRESSED IN FEET AND TENTHS AND REFER TO LOCAL M.L.W..

PROJECT SURVEYED WITH DISTRICT SURVEY VESSELS "SANDERSON" & "SKMMER". USING DGPS HORIZONTAL POSITIONING EQUIPMENT AND 200 KHZ SOUNDING EQUIPMENT.

TIDE GAGE LOCATED AT: TRIPLE S PIER, BEAUFORT DATUM.

HORIZONTAL DATUM NAD 1983.

NAVIGATION AIDS LOCATED WITH DISTRICT SURVEY VESSEL. ACCURACY +/- 3 METERS.

BUOY 17	2702445	350264	LAT. 34.68981	LONG. 76.66965
BCN 16	2701647	349789	LAT. 34.68843	LONG. 76.66569
BUOY 15	2700668	347893	LAT. 34.68329	LONG. 76.66909
BUOY 14	2701297	346623	LAT. 34.67976	LONG. 76.66710
BUOY 12	2700705	344306	LAT. 34.67343	LONG. 76.66925
BUOY 11	2700343	345332	LAT. 34.67627	LONG. 76.67038
BUOY 10	2699964	340229	LAT. 34.66228	LONG. 76.67204
BUOY 9	2699422	340459	LAT. 34.66294	LONG. 76.67382
BUOY 8	2699034	334912	LAT. 34.64773	LONG. 76.67554
BUOY 7	2698487	335054	LAT. 34.64816	LONG. 76.67735

THE INFORMATION DEPICTED ON THIS MAP REPRESENTS THE RESULT OF SURVEYS MADE ON THE DATE INDICATED AND CAN ONLY BE CONSIDERED AS INDICATING THE GENERAL CONDITIONS EXISTING AT THAT TIME.

THIS PROJECT WAS DESIGNED BY THE WILMINGTON DISTRICT OF THE U.S. ARMY CORPS OF ENGINEERS. THE INITIAL OR SIGNATURES AND REGISTRATION DESIGNATIONS OF INDIVIDUALS APPEAR ON THESE PROJECT DOCUMENTS WITHIN THE SCOPE OF THEIR EMPLOYMENT AS REQUIRED BY ER 1110-1-8152.

SYMBOL	DESCRIPTIONS	DATE	APPROVED

REVISIONS

U.S. ARMY ENGINEER DISTRICT
CORPS OF ENGINEERS
WILMINGTON, NORTH CAROLINA

MOREHEAD CITY, NORTH CAROLINA

US ARMY CORPS OF ENGINEERS

RANGE A

SURVEYED BY: MKA.WWW

DRAWN BY: EVH

CHECKED BY:

REVIEWED BY:

APPROVED BY:

CHIEF, NAVIGATION BRANCH

SCALE: 1 : 3000

DATE: 10 AUGUST 2001

MAP FILE NO. MC 105-01-10

PLATE NUMBER:

SURVEYED: 1-3,9 AUGUST 2001

SHEET OF

/MHC/2001/RA215CS.CO/.XST/.DGN

g:/mhc/2001/range-a/ra215cs.dgn Aug. 15, 2001 10:17:58