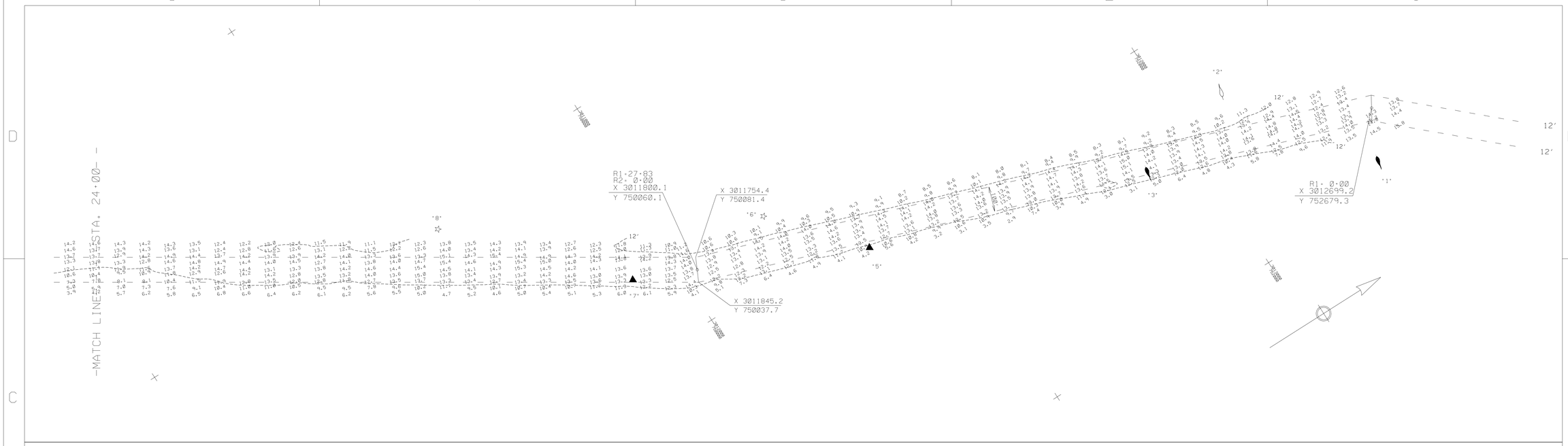

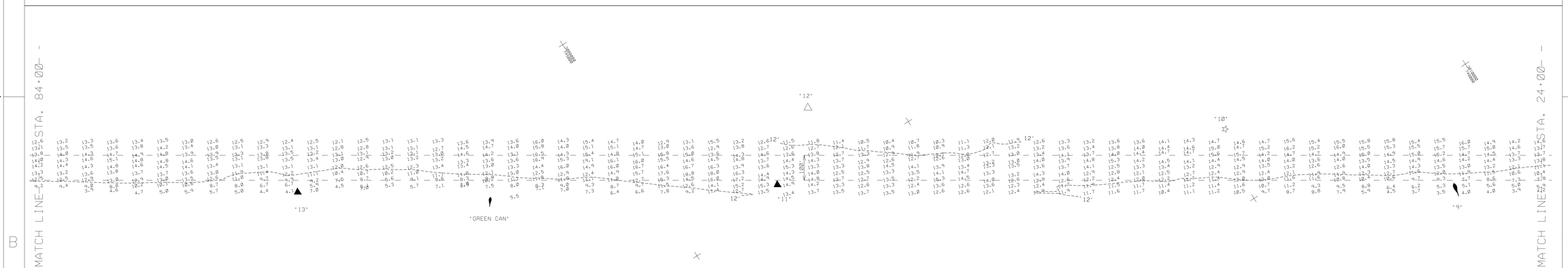

NOTES:

SOUNDINGS ARE EXPRESSED IN FEET AND TENTHS AND REFER TO LOCAL M.L.W..

PROJECT SURVEYED WITH DISTRICT SURVEY VESSEL "HEWETT", USING D.G.P.S. HORIZONTAL POSITIONING EQUIPMENT AND 200 KHZ SOUNDING EQUIPMENT.

TIDE GAGE LOCATED AT: BCN 52, TRANSFERRED TO DM 16, 6 NAILS.

HORIZONTAL DATUM NAD 1983

THE INFORMATION DEPICTED ON THIS MAP REPRESENTS THE RESULTS OF SURVEYS MADE ON THE DATE INDICATED AND CAN ONLY BE CONSIDERED AS INDICATING THE GENERAL CONDITIONS EXISTING AT THAT TIME.

THIS PROJECT WAS DESIGNED BY THE WILMINGTON DISTRICT OF THE U.S. ARMY CORPS OF ENGINEERS. THE INITIALS OR SIGNATURES AND REGISTRATION DESIGNATIONS OF INDIVIDUALS APPEAR ON THESE PROJECT DOCUMENTS WITHIN THE SCOPE OF THEIR EMPLOYMENT AS REQUIRED BY ER 1110-1-8152.

NAVIGATION AIDS LOCATED WITH DISTRICT SURVEY VESSEL, ACCURACY PLUS / MINUS 3 METERS.

3012354	752197	LAT. 35.76894	LONG. 75.64067	NUN 2
3012354	751793	LAT. 35.76783	LONG. 75.58655	CAN 3
3012094	750688	LAT. 35.76482	LONG. 75.58772	DM 5
3011762	750398	LAT. 35.76406	LONG. 75.58887	BCN 6
3011713	749830	LAT. 35.76250	LONG. 75.58910	DM 7
3011107	749273	LAT. 35.76103	LONG. 75.59121	BCN 8
3012862	752594	LAT. 35.76998	LONG. 75.58491	CAN 1

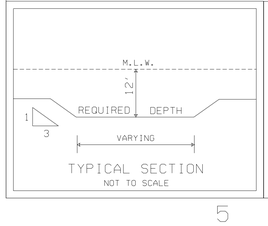

TYPICAL SECTION
NOT TO SCALE

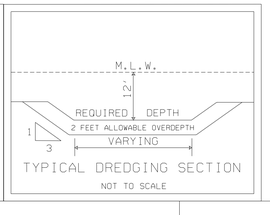

TYPICAL DREDGING SECTION
NOT TO SCALE

SCALE: 1:2000
200 100 0 100 200 300
SCALE IN FEET

CONDITION SURVEY

SYMBOL	DESCRIPTIONS	DATE	APPROVED
	REVISIONS		

U.S. ARMY ENGINEER DISTRICT
CORPS OF ENGINEERS
WILMINGTON, NORTH CAROLINA

SURVEYED BY: BLH, MS
DRAWN BY: EVH
CHECKED BY:
REVIEWED BY:
APPROVED BY:
CHIEF, NAVIGATION BRANCH

US ARMY CORPS OF ENGINEERS

MANTEO (SHALLOWBAG) BAY, N.C.

OLD HOUSE CHANNEL
RANGE 1
RANGE 2 (0+00 THRU 84+00)

SCALE: 1:2000
DATE: 31 JULY 2001
MAP FILE NO. MB 105-01-25
PLATE NUMBER:
SURVEYED: 24 JULY 2001
SHEET OF

OHC205.CO - .DGN - OHC205R1.XST - OHC205R2.XST

g:/manteo/2001/ohr-1/ohc205.dgn Aug. 02, 2001 10:31:05