



NOTES:

SOUNDINGS ARE EXPRESSED IN FEET AND TENTHS AND REFER TO LOCAL M.L.W..
PROJECT SURVEYED WITH DISTRICT SURVEY VESSEL 'HEWETT', D.G.P.S. USING
HORIZONTAL POSITIONING EQUIPMENT AND 200 KHZ SOUNDING EQUIPMENT.

TIDE GAGE LOCATED AT: KINNAKEET HARBOUR, 6 NAILS, M.L.W..

HORIZONTAL DATUM NAD 1983.

APPROXIMATE LOCATION OF SHORELINE SHOWN.

NAVIGATION AIDS LOCATED WITH SURVEY VESSEL, ACCURACY +/- 3 METERS.

DBCN	* 1 AV	3025222	611094
CAN	* 3	3031714	604643

THIS PROJECT WAS DESIGNED BY THE WILMINGTON DISTRICT OF THE U.S. ARMY CORPS OF ENGINEERS.
THE INITIALS OR SIGNATURES AND REGISTRATION DESIGNATION OF INDIVIDUALS APPEAR ON THESE PROJECT
DOCUMENTS WITHIN THE SCOPE OF THEIR EMPLOYMENT AS REQUIRED BY ER 1110-1-8152.

THE INFORMATION DEPICTED ON THIS MAP REPRESENTS THE RESULT OF SURVEYS MADE ON THE DATE INDICATED
AND CAN ONLY BE CONSIDERED AS INDICATING THE GENERAL CONDITIONS EXISTING AT THAT TIME.

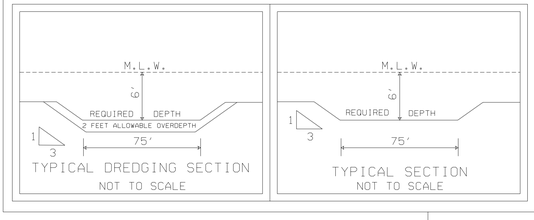

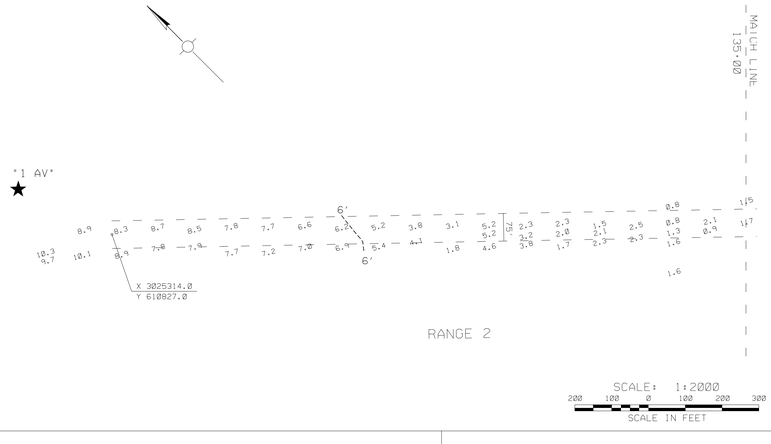

CONDITION SURVEY

SYMBOL	DESCRIPTIONS	DATE	APPROVED

REVISIONS

U.S. ARMY ENGINEER DISTRICT
CORPS OF ENGINEERS
WILMINGTON, NORTH CAROLINA

US ARMY CORPS OF ENGINEERS

AVON HARBOR N. C.

ENTRANCE CHANNEL
RANGE 2

SURVEYED BY: B.L.H., M.A.S.	SCALE: 1 : 2000	PLATE NUMBER:	SURVEYED: 20 JUNE 2000
DRAWN BY: J.D.E.	DATE: 22 JUNE 2000		
CHECKED BY:	MAP FILE NO. A 105-00-2		SHEET OF
SUBMITTED BY:			
APPROVED BY:			
CHIEF NAVIGATION SEC.			

/AVON/2000/AVN172CS.CO/.DGN/AVN172R1.XST. AVN172R2.XST

g:/avon/2000/avn172cs.dgn Aug. 02, 2001 13:22:09