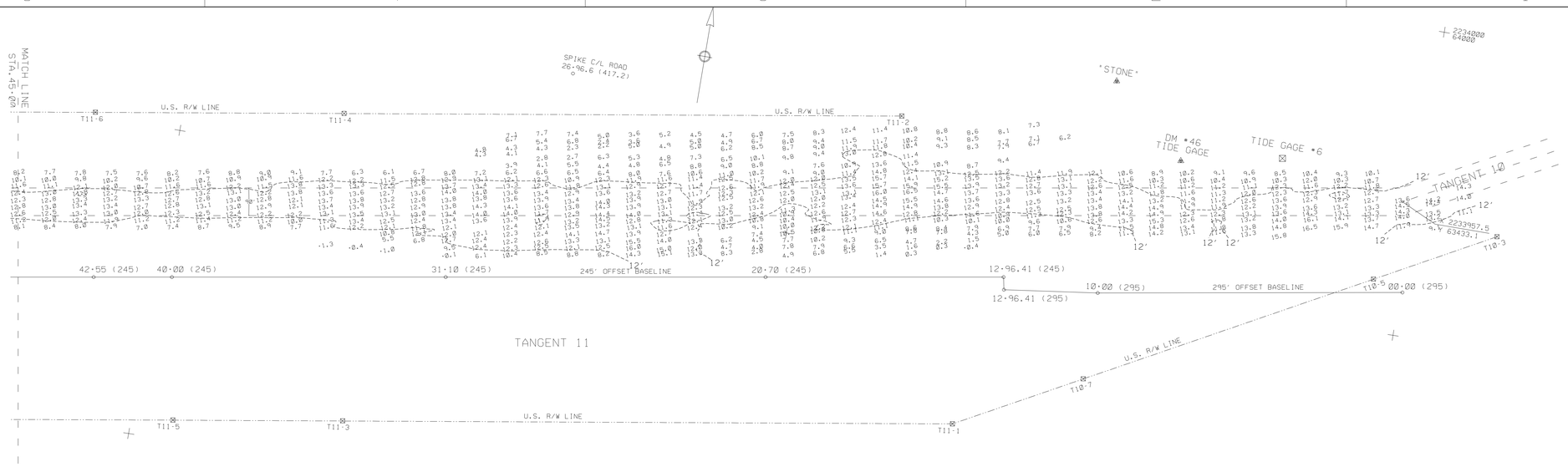

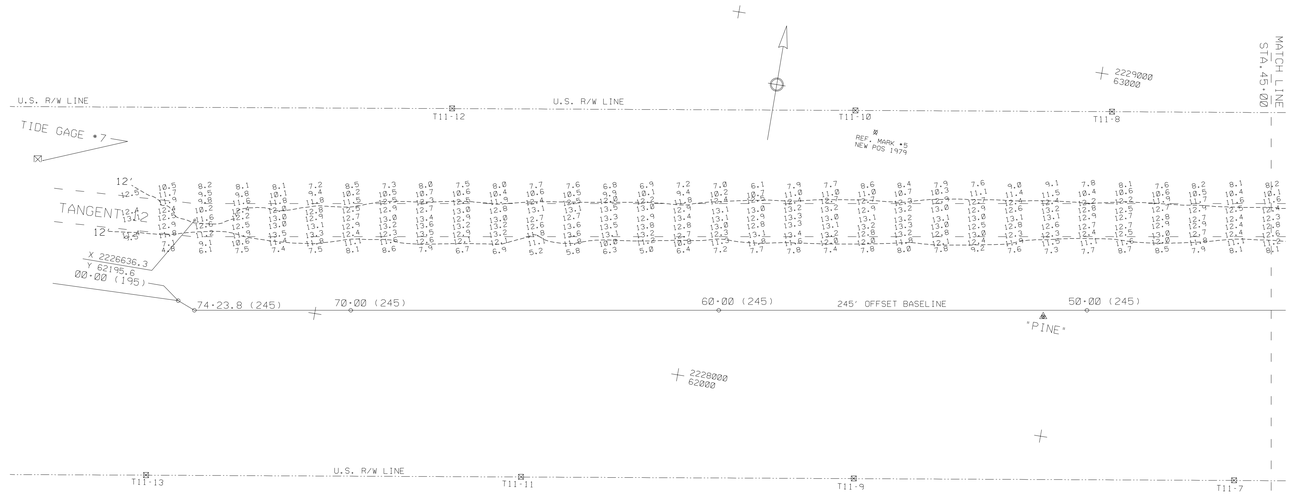

SCALE: 1:2000

200 100 0 100 200 300

SCALE IN FEET

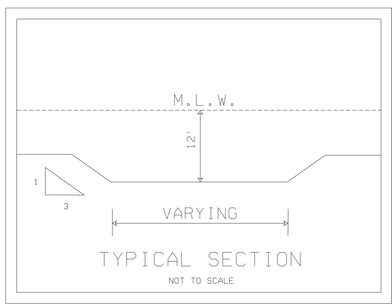

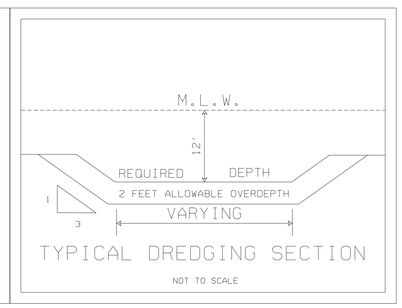

NOTES:

SOUNDINGS ARE EXPRESSED IN FEET AND TENTHS AND REFER TO LOCAL M.L.W..
PROJECT SURVEYED WITH DISTRICT SURVEY VESSEL 'HEWETT' USING D.G.P.S. HORIZONTAL POSITIONING EQUIPMENT AND 200 KHZ SOUNDING EQUIPMENT.

TIDE GAGE LOCATED AT: BCN #48A, M.L.W., BALDHEAD DATUM.

HORIZONTAL DATUM NAD 1983.

THIS PROJECT WAS DESIGNED BY THE WILMINGTON DISTRICT OF THE U.S. ARMY CORPS OF ENGINEERS. THE INITIALS OR SIGNATURES AND REGISTRATION DESIGNATIONS OF INDIVIDUALS APPEAR ON THESE PROJECT DOCUMENTS WITHIN THE SCOPE OF THEIR EMPLOYMENT AS REQUIRED BY ER 1110-1-8152.

THE INFORMATION DEPICTED ON THIS MAP REPRESENTS THE RESULT OF SURVEYS MADE ON THE DATE INDICATED AND CAN ONLY BE CONSIDERED AS INDICATING THE GENERAL CONDITIONS EXISTING AT THAT TIME.

NAVIGATION AIDS LOCATED WITH SURVEY VESSEL, ACCURACY +/- 3 METERS.

AIDS	NO.	EASTING	NORTHING	LAT	LONG
LT. BUOY	# 44	2234202	63570	33.9221557	-78.2281110
D.M.	# 46	2232822	63352	33.9215793	-78.2326652
CAN	# 47	2231895	63060	33.9209033	-78.2357293
NUN	# 48	2231021	63094	33.9209145	-78.2386074
BCN	# 48A	2229787	62857	33.9202830	-78.2426791

CONDITION SURVEY

SYMBOL	DESCRIPTIONS	DATE	APPROVED

REVISIONS

U.S. ARMY ENGINEER DISTRICT
CORPS OF ENGINEERS
WILMINGTON, NORTH CAROLINA

SURVEYED BY: M.A.S.

DRAWN BY: J.D.E.

CHECKED BY:

REVIEWED BY:

APPROVED BY:

CHIEF NAVIGATION BRANCH

ATLANTIC INTRACOASTAL WATERWAY BETWEEN NORFOLK, VA. AND THE ST. JOHNS RIVER, FLA. (WILMINGTON DISTRICT)

US ARMY CORPS OF ENGINEERS

CAPE FEAR RIVER - LITTLE RIVER, S.C.

TANGENT 11

(LOCKWOODS FOLLY INLET CROSSING)

SCALE: 1:2000

DATE: 11 JULY 2001

MAP FILE NO. AIWW CFR-LR 105-01-31

PLATE NUMBER:

SURVEYED: 10 JULY 2001

SHEET OF

AIWW/CFRLR/2001/LFX191CS.CO/.XST/.DGN

.../cfrlr/2001/t-11/lfx191cs.dgn Aug. 01, 2001 09:26:00