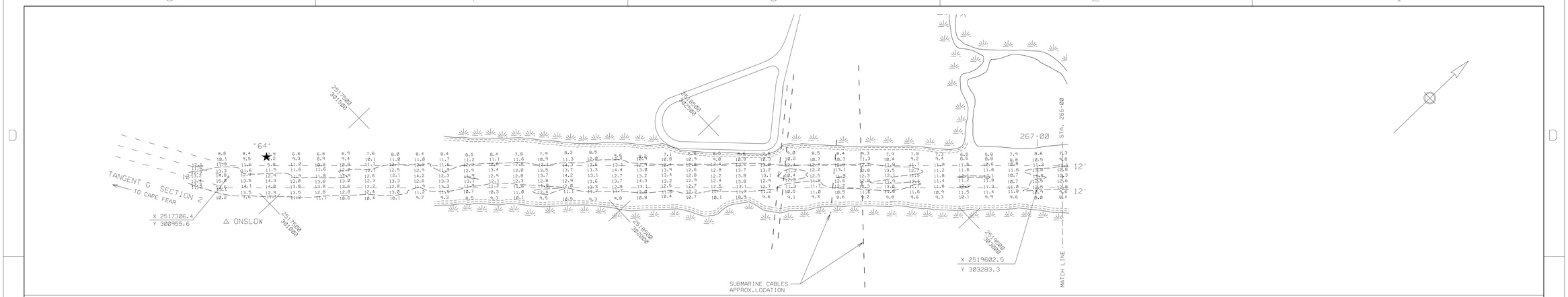

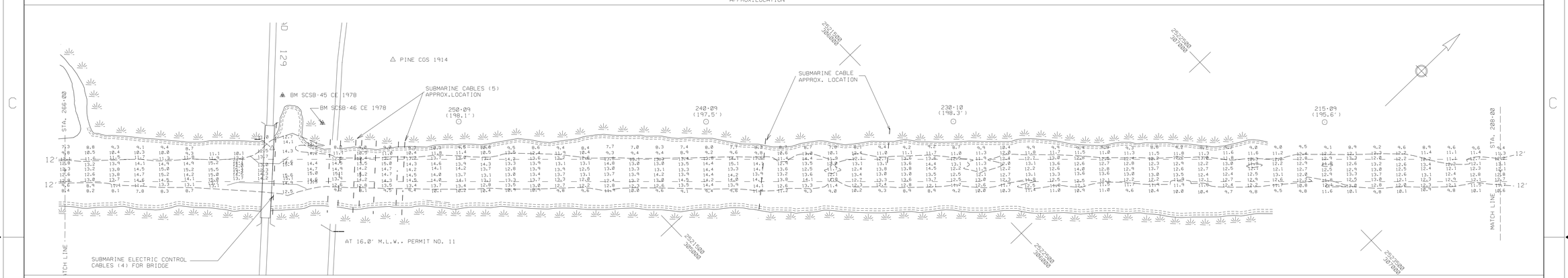

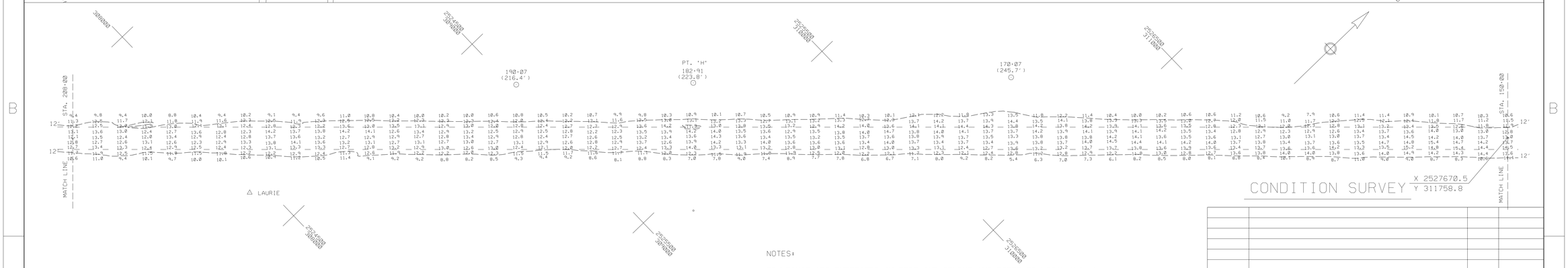

CONDITION SURVEY

NOTES:

SOUNDINGS ARE EXPRESSED IN FEET AND TENTHS AND REFER TO LOCAL M.L.W..
PROJECT SURVEYED WITH DISTRICT SURVEY VESSEL HEWETT USING D.G.P.S.
HORIZONTAL POSITIONING EQUIPMENT AND 200 KHZ SOUNDING EQUIPMENT.

TIDE GAGE LOCATED AT: WEST ONSLOW BEACH BRIDGE BEAUFORT DATUM.

HORIZONTAL DATUM NAD 1983

NAVIGATION AIDS LOCATED BY SURVEY VESSEL, ACCURACY +/- 3 METERS.

D.M. * 64 2517355 301122 LAT. 34.56506 LONG. 77.28417

THIS PROJECT WAS DESIGNED BY THE WILMINGTON DISTRICT
OF THE U.S. ARMY CORPS OF ENGINEERS. THE INITIALS OR
SIGNATURES AND REGISTRATION DESIGNATIONS OF INDIVIDUALS
APPEAR ON THESE PROJECT DOCUMENTS WITHIN THE SCOPE OF THEIR
EMPLOYMENT AS REQUIRED BY ER 1110-1-8152.

THE INFORMATION DEPICTED ON THIS MAP REPRESENTS THE RESULTS OF SURVEYS
MADE ON THE DATE INDICATED AND CAN ONLY BE CONSIDERED AS INDICATING THE
GENERAL CONDITIONS EXISTING AT THAT TIME.

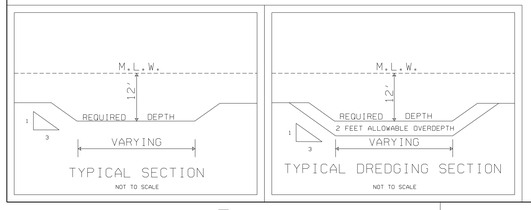

SYMBOL	DESCRIPTIONS	DATE	APPROVED
	REVISIONS		

U.S. ARMY ENGINEER DISTRICT
CORPS OF ENGINEERS
WILMINGTON, NORTH CAROLINA

SURVEYED BY: M.A.S.
DRAWN BY: GILGO
CHECKED BY:
REVIEWED BY:
APPROVED BY:
CHIEF, NAVIGATION BRANCH

US ARMY CORPS OF ENGINEERS

ATLANTIC INTERCOASTAL WATERWAY
BETWEEN
NORFOLK, VA. AND THE ST. JOHNS RIVER, FLA. (WILMINGTON DISTRICT)

TANGENT "F" SECTION 2
(STA. 150+00 - 299+68)

SCALE: 1:2000
DATE: 12 JULY 2001
MAP FILE NO. AIWW BFT-CFR 105-01-29
PLATE NUMBER:
SURVEYED: 11 JULY 2001
SHEET OF

AIWW/BFT-CFR/2001/TFS2192.CO/.XST/.DGN

.../2001/sect-2/t-f/tfs2192.dgn Jul. 31, 2001 12:18:29