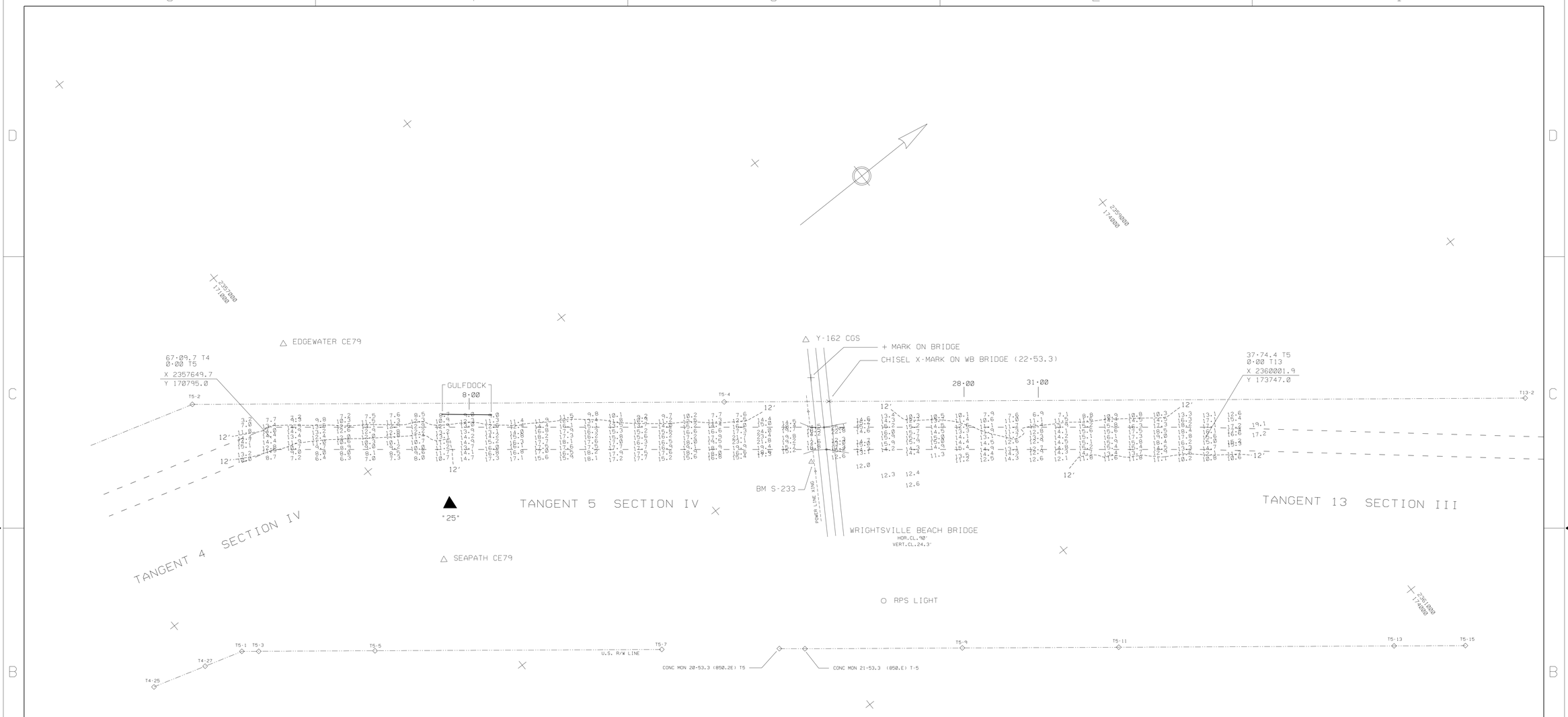

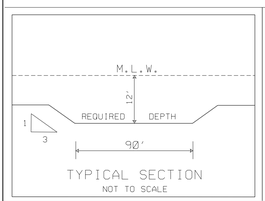

TYPICAL SECTION
NOT TO SCALE

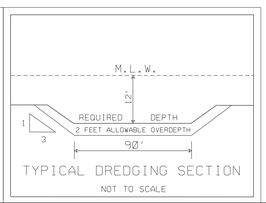

TYPICAL DREDGING SECTION
NOT TO SCALE

NOTES:

SOUNDSINGS ARE EXPRESSED IN FEET AND TENTHS AND REFER TO LOCAL M.L.W.

PROJECT SURVEYED WITH DISTRICT SURVEY VESSEL "HEWETT" USING D.G.P.S. HORIZONTAL POSITIONING EQUIPMENT AND 200 KHZ SOUNDING EQUIPMENT.

TIDE GAGE LOCATED AT: D.M. •25.

HORIZONTAL DATUM NAD-1983.

THIS PROJECT WAS DESIGNED BY THE WILMINGTON DISTRICT OF THE U.S. ARMY CORPS OF ENGINEERS. THE INITIALS OR SIGNATURES AND REGISTRATION DESIGNATIONS OF INDIVIDUALS APPEAR ON THESE DOCUMENTS WITHIN THE SCOPE OF THEIR EMPLOYMENT AS REQUIRED BY ER 1110-1-8152.

THE INFORMATION DEPICTED ON THIS MAP REPRESENTS THE RESULT OF SURVEYS MADE ON THE DATE INDICATED AND CAN ONLY BE CONSIDERED AS INDICATING THE GENERAL CONDITIONS AT THAT TIME.

NAVIGATION AIDS LOCATED WITH SURVEY VESSEL, ACCURACY +/- 3 METERS.

D.M. • 25 2358307 171194 LAT. 34.21449 LONG. 77.81488

SCALE: 1:2000
200 100 0 100 200 300
SCALE IN FEET

CONDITION SURVEY

SYMBOL	DESCRIPTIONS	DATE	APPROVED

REVISIONS

U.S. ARMY ENGINEER DISTRICT
CORPS OF ENGINEERS
WILMINGTON, NORTH CAROLINA

ATLANTIC INTRACOASTAL WATERWAY
BETWEEN
NORFOLK, VA. AND THE ST. JOHNS RIVER, FLA. (WILMINGTON DISTRICT)

US ARMY CORPS
OF ENGINEERS

BEAUFORT TO CAPE FEAR RIVER, N.C.

TANGENT 5 SECTION IV

SURVEYED BY: M.A.S.
DRAWN BY: J.D.E.
CHECKED BY:
REVIEWED BY:
APPROVED BY:
CHIEF, NAVIGATION BRANCH

SCALE: 1:2000
DATE: 9 NOVEMBER 2001
MAP FILE NO. AIWW BFT-CFR 105-01-46

PLATE NUMBER:

SURVEYED: 8 NOVEMBER 2001

SHEET OF

/AIWW/BFTCFR/2001/T5SIV312.CO/.XST/.DGN

.../2001/sect-4/t-5/t5siv312.dgn Nov. 09, 2001 09:38:19