

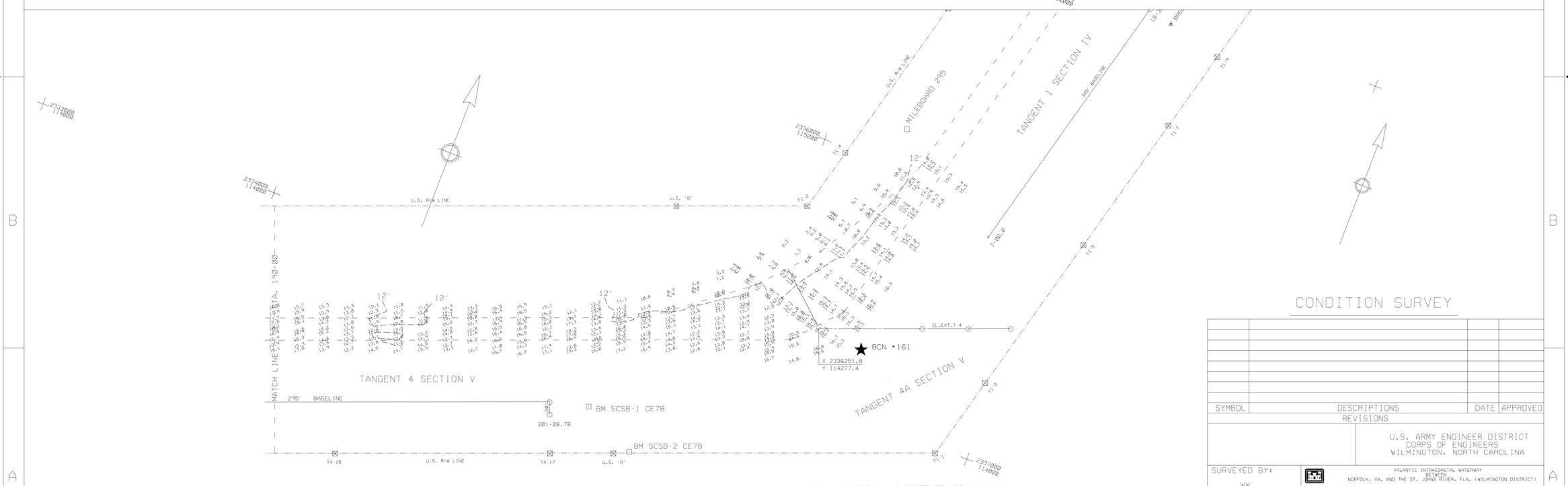

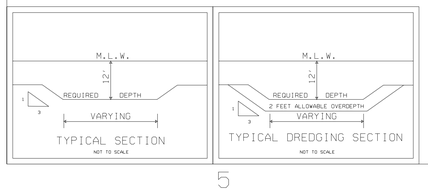

NOTES:

THIS PROJECT WAS DESIGNED BY THE WILMINGTON DISTRICT OF THE U.S. ARMY CORPS OF ENGINEERS. THE INITIALS OR SIGNATURES AND REGISTRATION DESIGNATIONS OF INDIVIDUALS APPEAR ON THESE PROJECT DOCUMENTS WITHIN THE SCOPE OF THEIR EMPLOYMENT AS REQUIRED BY ER 1110-1-8152.

THE INFORMATION DEPICTED ON THIS MAP REPRESENTS THE RESULT OF SURVEYS MADE ON THE DATE INDICATED AND CAN ONLY BE CONSIDERED AS INDICATING THE GENERAL CONDITIONS EXISTING AT THAT TIME.

SOUNDINGS ARE EXPRESSED IN FEET AND TENTHS AND REFER TO LOCAL M.L.W.. PROJECT SURVEYED WITH DISTRICT SURVEY VESSEL "SANDERSON", USING DGPS HORIZONTAL POSITIONING EQUIPMENT AND 200 KHZ SOUNDING EQUIPMENT.

TIDE GAGE LOCATED AT: CORPS DOCK

HORIZONTAL DATUM NAD 1983.

NAVIGATION AIDS LOCATED BY SURVEY VESSEL. ACCURACY +/- 3 METERS.

BCN • 161 2336452 114275 LAT. 34.05880 LONG. 77.88927

SCALE: 1:2000

200 100 0 100 200 300

SCALE IN FEET

CONDITION SURVEY

SYMBOL	DESCRIPTIONS	DATE	APPROVED
	REVISIONS		

U.S. ARMY ENGINEER DISTRICT
CORPS OF ENGINEERS
WILMINGTON, NORTH CAROLINA

US ARMY CORPS OF ENGINEERS

ATLANTIC INTRACOASTAL WATERWAY
BETWEEN
NORFOLK, VA. AND THE ST. JOHNS RIVER, FLA. (WILMINGTON DISTRICT)

TANGENT 4 SECTION V
TANGENT 4A SECTION V
TANGENT 1 SECTION IV
(SNOW'S CUT)

SURVEYED BY: WW	SCALE: 1: 2000	PLATE NUMBER:	SURVEYED: 11 JULY 2001
DRAWN BY: GLG	DATE: 13 JULY 2001		
CHECKED BY:	MAP FILE NO.		
REVIEWED BY:			SHEET OF
APPROVED BY:			
CHIEF, NAVIGATION BRANCH	AIWW BFT-CFR 105-01-33		

AIWW/BFTCFR/2001/T455192.CO.DGN/T455192.XST-T4A55192.XST/T154192.XST

.../2001/sect-5/t-4/t4a5192.dgn Jul. 31, 2001 15:54:13