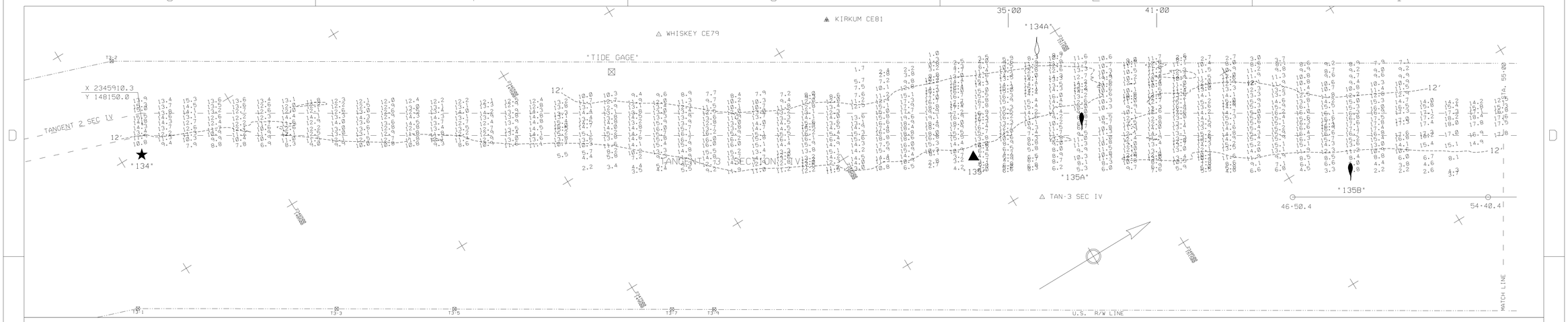

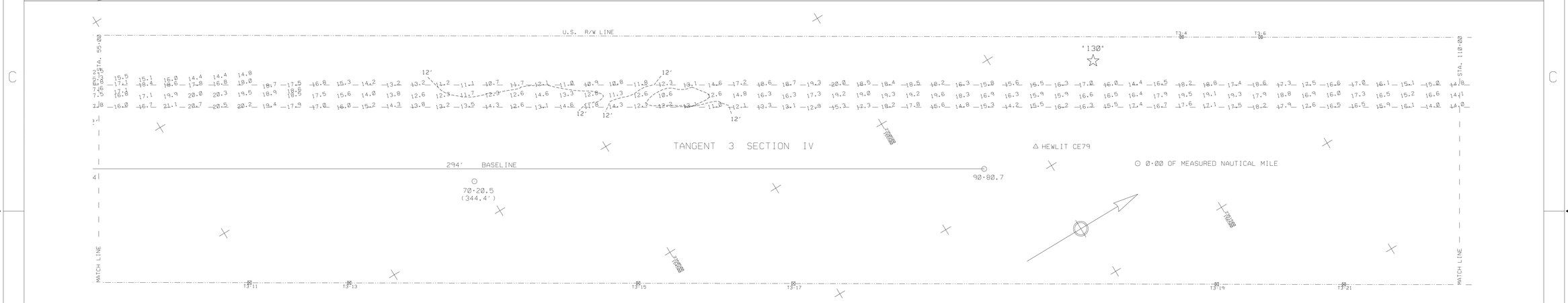

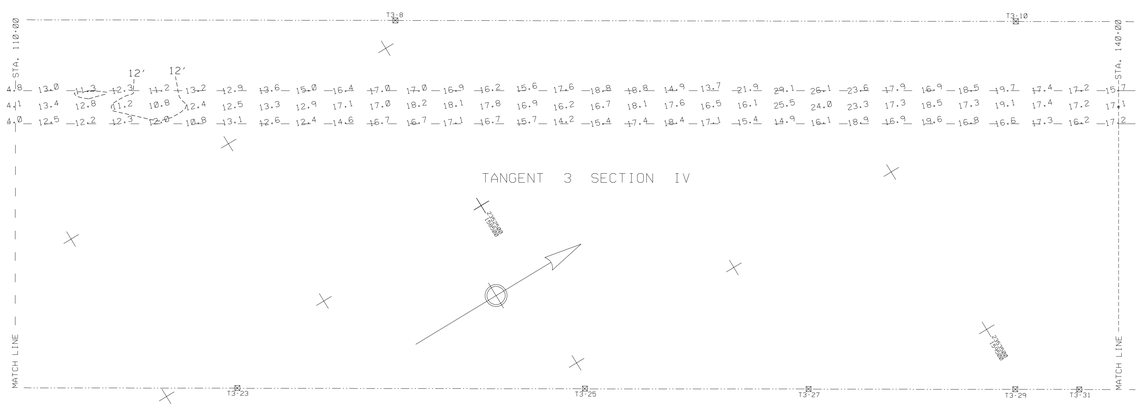

SCALE: 1:2000

200 100 0 100 200 300

SCALE IN FEET

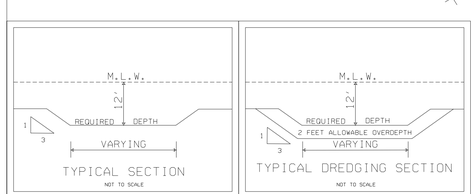

NOTES:

AIDS	NO.	EASTING	NORTHING	LAT	LONG
DBCN	• 128	2355793	164770	34.19693	77.82345
CAN	• 129	2354937	162890	34.19178	77.82635
DBCN	• 130	2350724	156365	34.17399	77.84052
D.M.	• 134	2349016	153587	34.16641	77.84628
NUN	• 134A	2347558	151380	34.16040	77.85119
D.M.	• 135	2347763	150952	34.15921	77.85049
CAN	• 135A	2347825	151428	34.16052	77.85031
CAN	• 135B	2348563	152251	34.16276	77.84784
DBCN	• 137	2346012	148087	34.15141	77.85642
M.B.	• 285	2355196	164002	34.19482	77.82545
TIDE GAGE		2346711	149883	34.15631	77.85485

NOTES:

SOUNDINGS ARE EXPRESSED IN FEET AND TENTHS AND REFER TO LOCAL M.L.W..
PROJECT SURVEYED WITH DISTRICT SURVEY VESSEL 'HEWETT'. USING D.G.P.S. HORIZONTAL POSITIONING EQUIPMENT AND 200 KHZ SOUNDING EQUIPMENT.

TIDE GAGE LOCATED AT: M.B. •285.

HORIZONTAL DATUM NAD 1983

THIS PROJECT WAS DESIGNED BY THE WILMINGTON DISTRICT OF U.S. ARMY CORPS OF ENGINEERS. THE INITIALS OR SIGNATURES AND REGISTRATION DESIGNATIONS APPEAR ON THESE PROJECT DOCUMENTS WITHIN THE SCOPE OF THEIR EMPLOYMENT AS REQUIRED BY ER 1110-1-8152.

THE INFORMATION DEPICTED ON THIS MAP REPRESENTS THE RESULT OF SURVEYS MADE ON THE DATE INDICATED AND CAN ONLY BE CONSIDERED AS INDICATING THE GENERAL CONDITIONS EXISTING AT THAT TIME.

SYMBOL	DESCRIPTIONS	DATE	APPROVED
	REVISIONS		

U.S. ARMY ENGINEER DISTRICT
CORPS OF ENGINEERS
WILMINGTON, NORTH CAROLINA

ATLANTIC INTRACOASTAL WATERWAY
BETWEEN
NORFOLK, VA. AND THE ST. JOHNS RIVER, FLA. (WILMINGTION DISTRICT)

US ARMY CORPS OF ENGINEERS

TANGENT 3 SECTION IV
(STATION 0+00 TO 140+00)

SURVEYED BY: M.A.S.	SCALE: 1: 2000	PLATE NUMBER:	SURVEYED: 20.24 JULY, 6 NOVEMBER 2001
DRAWN BY: J.D.E.	DATE: 7 NOVEMBER 2001		
CHECKED BY:	MAP FILE NO.		
REVIEWED BY:			SHEET OF
APPROVED BY:			
CHEIF, NAVIGATION BRANCH	AIWW BFT-CFR 105-01-44		

/AIWW/BFTCFR/2001/T3SIV310.CO/.XST/.DGN

.../2001/sect-4/t-3/t3siv310.dgn Nov. 08, 2001 10:23:29