

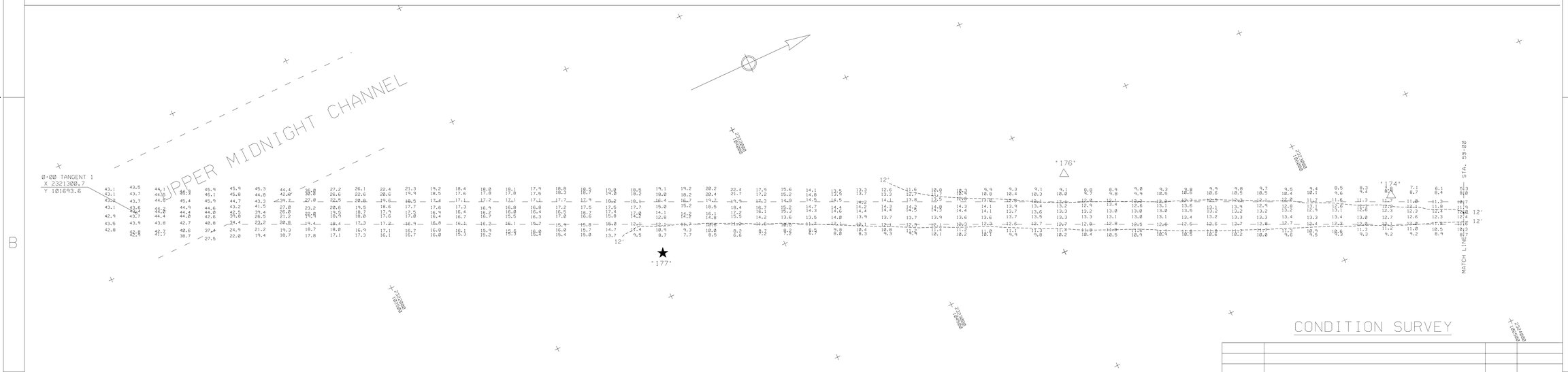

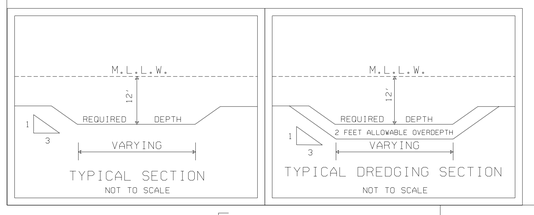

SCALE: 1:2000

200 100 0 100 200 300

SCALE IN FEET

NOTES:

SOUNDINGS ARE EXPRESSED IN FEET AND TENTHS AND REFER TO NOS M.L.L.W..

PROJECT SURVEYED WITH DISTRICT VESSEL 'SANDERSON' USING, D.G.P.S. HORIZONTAL POSITIONING EQUIPMENT AND 200 KHZ SOUNDING EQUIPMENT.

TIDE GAGE LOCATED AT: STATE PARK OUTLET PIPE, M.L.L.W..

HORIZONTAL DATUM NAD 1983

NAVIGATION AIDS LOCATED BY SURVEY VESSEL, ACCURACY +/- 3 METERS.

D.M.	* 167	2325543	110485
D.M.	* 170	2324371	108575
D.M.	* 172	2323877	107416
D.M.	* 174	2323338	106262
D.M.	* 176	2322717	105122
BCN	* 177	2322325	103530

THIS PROJECT WAS DESIGNED BY THE WILMINGTON DISTRICT OF THE U.S. ARMY CORPS OF ENGINEERS. THE INITIALS OR SIGNATURES AND REGISTRATION DESIGNATIONS OF INDIVIDUALS APPEAR ON THESE PROJECT DOCUMENTS WITHIN THE SCOPE OF THEIR EMPLOYMENT AS REQUIRED BY ER 1110-1-8152.

THE INFORMATION DEPICTED ON THIS MAP REPRESENTS THE RESULT OF SURVEYS MADE ON THE DATE INDICATED AND CAN ONLY BE CONSIDERED AS INDICATING THE GENERAL CONDITIONS EXISTING AT THAT TIME.

CONDITION SURVEY

SYMBOL	DESCRIPTIONS	DATE	APPROVED

REVISIONS

U.S. ARMY ENGINEER DISTRICT
CORPS OF ENGINEERS
WILMINGTON, NORTH CAROLINA

ATLANTIC INTRACOASTAL WATERWAY
BETWEEN
NORFOLK, VA. AND THE ST. JOHNS RIVER, FLA. (WILMINGTON DISTRICT)

US ARMY CORPS
OF ENGINEERS

TANGENT 1 SECTION 5

SURVEYED BY: M.K.A.	SCALE: 1:2000	PLATE NUMBER:	SURVEYED: 11-MAY-2000
DRAWN BY: GLG	DATE: 15-MAY-2000		
CHECKED BY:			
SUBMITTED BY:			
APPROVED BY:	MAP FILE NO.		
CHIEF, NAVIGATION SEC.	AIWW BFT-CFR 105-00-25		SHEET OF

AIWW/BFTCFR/2000/T1SV132.CO/.XS/.DGN

g:/aiww/bftcfr/2000/t1sv132.dgn Jul. 31, 2001 16:01:40