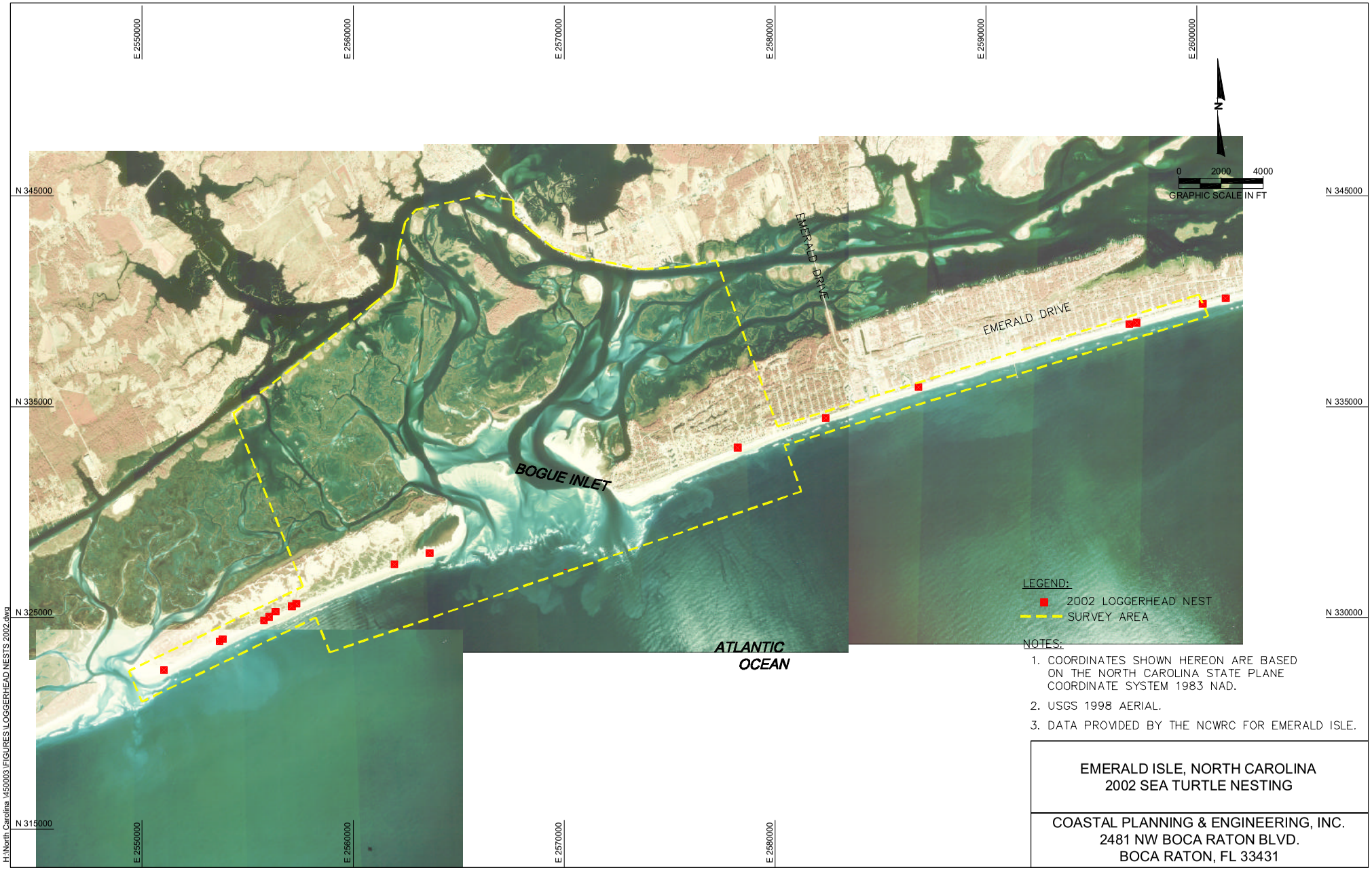

NOTES:

1. COORDINATES SHOWN HEREON ARE BASED ON THE NORTH CAROLINA STATE PLANE COORDINATE SYSTEM 1983 NAD.
2. USGS 1998 AERIAL.
3. DATA PROVIDED BY THE NCWRC FOR EMERALD ISLE.

EMERALD ISLE, NORTH CAROLINA
2002 SEA TURTLE NESTING

COASTAL PLANNING & ENGINEERING, INC.
2481 NW BOCA RATON BLVD.
BOCA RATON, FL 33431

H:\North Carolina \450003\FIGURES\LOGGERHEAD NESTS 2002.dwg

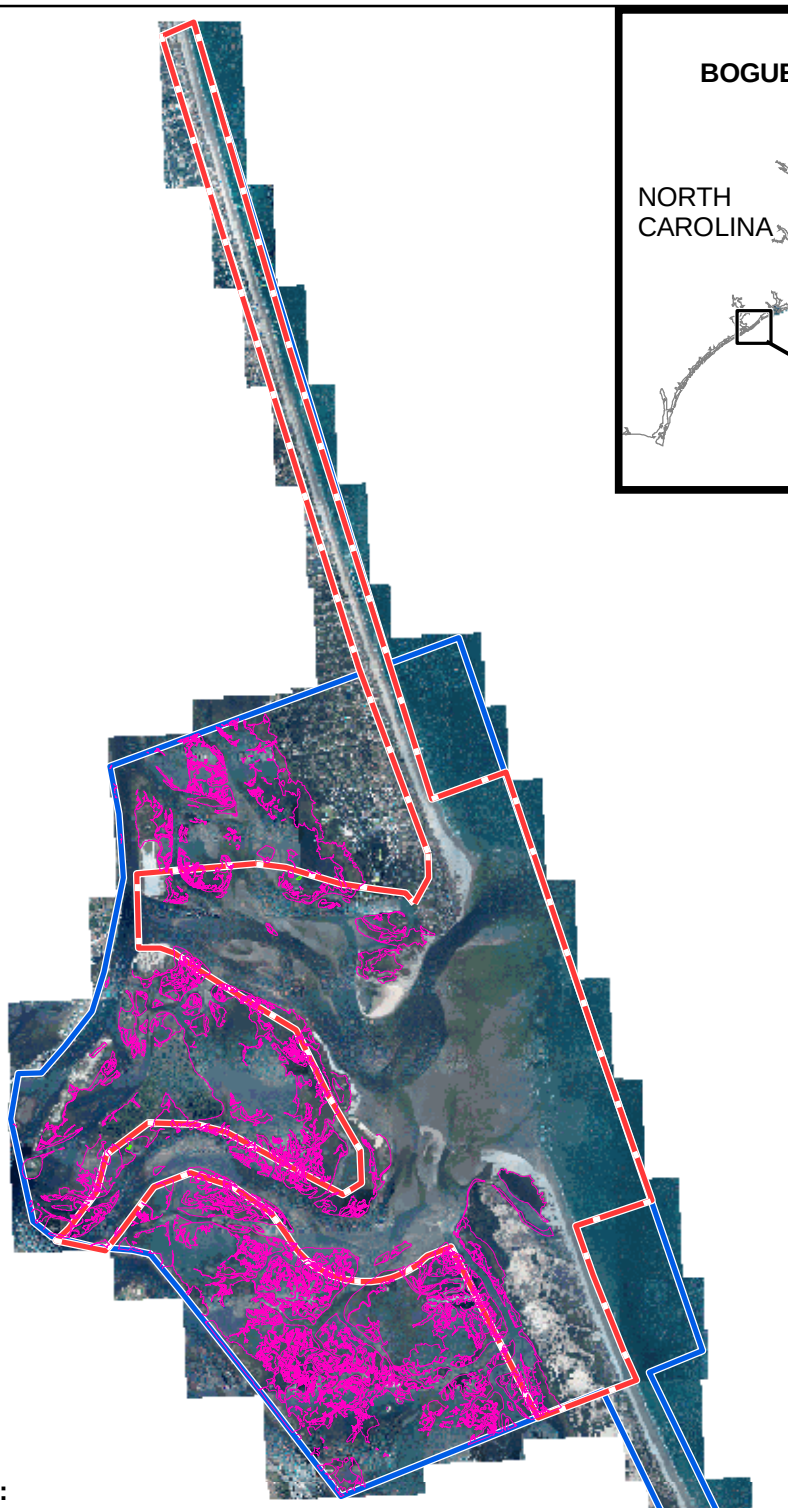

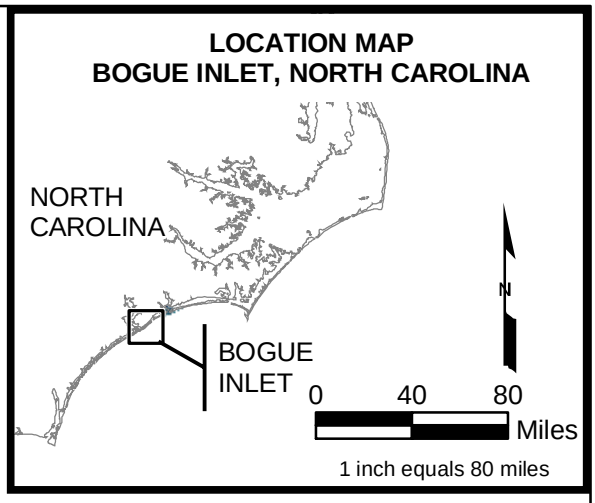

LEGEND

- INTERTIDAL HARD NON-VEGETATED SHELL
- INTERTIDAL HARD VEGETATED WITH OUT SHELL
- SURVEY AREA
- PERMIT AREA

N

0 3,000 6,000 Feet

1 inch equals 6,000 feet

NOTES:

IMAGE: FLOWN 6/30/2003 BY EMERGE

IMAGES RECTIFIED BY
APPLIED GEO TECHNOLOGIES, INC.

BIOTIC COMMUNITY DATA PROVIDED
BY CZR (OCTOBER 2003)

G:\North Carolina\APRNC_SHELLFISH_2_8X11.mxd

COASTAL PLANNING & ENGINEERING, INC.

2481 N.W. BOCA RATON BLVD.
BOCA RATON, FL 33431
PH.(561)391-8102
FAX. (561)391-9116

WWW.COASTALPLANNING.NET

TITLE:

BOGUE INLET CHANNEL EROSION RESPONSE PROJECT
SHELLFISH HABITAT MAP 2003

DATE: 11/05/03	BY: DNR	COMM NO: 4500.02	