NOTES:

SOUNDINGS ARE EXPRESSED IN FEET AND TENTHS AND REFER TO LOCAL M.L.W..
PROJECT SURVEYED WITH DISTRICT SURVEY VESSEL "BEAUFORT", USING D.G.P.S.
HORIZONTAL POSITIONING EQUIPMENT AND 200 KHZ SOUNDING EQUIPMENT.

HORIZONTAL DATUM NAD 1983

NAVIGATION AIDS LOCATED WITH DISTRICT SURVEY VESSEL, ACCURACY PLUS / MINUS 3 METERS. LATITUDE AND LONGITUDE ARE EXPRESSED IN DEGREES, MINUTES AND DECIMAL MINUTES.

Junction Light	2899479	508751	35 06.62633	75 59.51180
Light 7	2899999	510345	35 06.88640	75 59.39783
Light 9	2900071	510259	35 06.86837	75 59.24353
Light 6	2900066	510037	35 06.83531	75 59.38626
DM 4	2899936	509030	35 06.67002	75 59.41846

TIDE GAGE LOCATED AT: LT. # 9

THESE WAYPOINTS, MAPS AND ASSOCIATED INFORMATION REPRESENT THE RESULT OF SURVEYS MADE ON THE DATE INDICATED AND CAN ONLY BE CONSIDERED AS INDICATING THE GENERAL CONDITIONS EXISTING AT THAT TIME, BECAUSE THESE ARE SUBJECT TO RAPID CHANGE DUE TO SHOALING EVENTS. A PRUDENT MARINER SHOULD NOT RELY EXCLUSIVELY ONT THE INFORMATION PROVIDED HERE.

THIS PROJECT WAS DESIGNED BY THE WILMINGTON DISTRICT OF THE U.S. ARMY CORPS OF ENGINEERS. THE INITIALS OR SIGNATURES AND REGISTRATION DESIGNATIONS OF INDIVIDUALS APPEAR ON THESE PROJECT DOCUMENTS WITHIN THE SCOPE OF THEIR EMPLOYMENT AS REQUIRED BY ER 1110-1-8152.

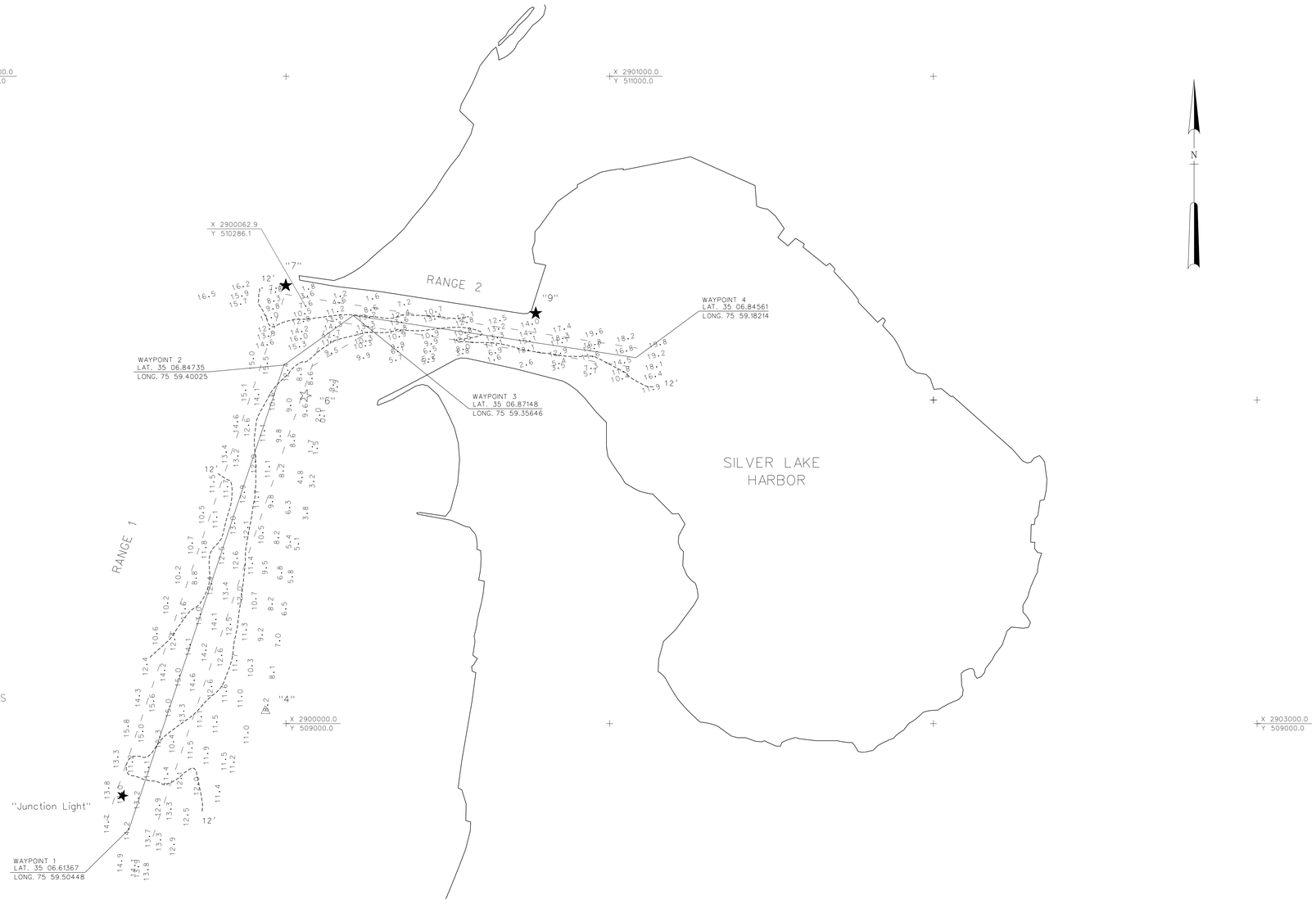

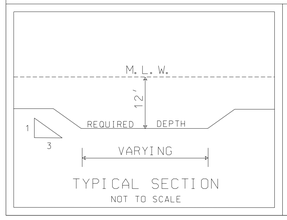

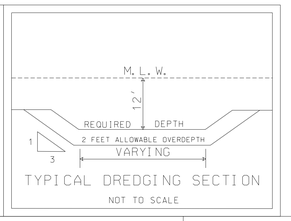

SCALE: 1:2000
200 100 0 100 200 300
SCALE IN FEET

CONDITION SURVEY

Symbol	Descriptions	Date	Approved
	CONTROLLING DEPTH = 10.5'		

Revisions

U.S. ARMY ENGINEER DISTRICT
CORPS OF ENGINEERS
WILMINGTON, NORTH CAROLINA

SURVEYED BY: CRP
DRAWN BY EVH
CHECKED BY
REVIEWED BY
APPROVED BY
CHIEF, NAVIGATION BRANCH

US Army Corps of Engineers

SILVER LAKE HARBOR, NORTH CAROLINA

SILVER LAKE HARBOR
ENTRANCE CHANNEL

Scale: 1:2000
Date: 24 SEPTEMBER 2004
MAP FILE NO. SLH 105-04-5
Plate Number:
SURVEYED: 23 SEPTEMBER 2004
Sheet of

SLH10923.CO/.XST/ - SLH20923.CO /.XST - SLH0923.DGN