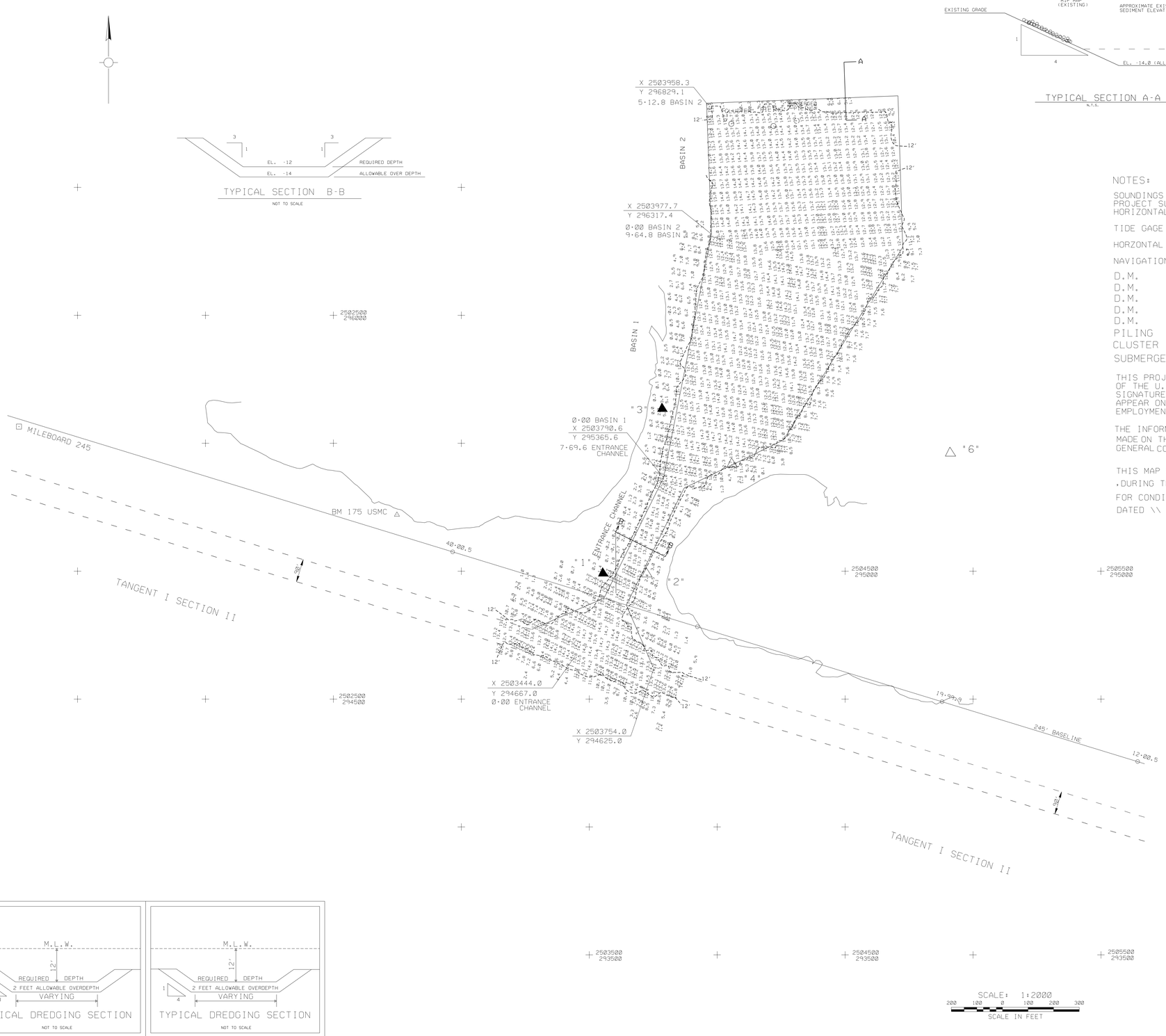

TYPICAL SECTION B-B

NOT TO SCALE

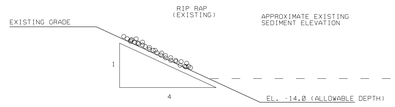

TYPICAL SECTION A-A

N.T.S.

NOTES:

SOUNDINGS ARE EXPRESSED IN FEET AND TENTHS AND REFER TO LOCAL M.L.W PROJECT SURVEYED WITH DISTRICT SURVEY VESSEL "HEWETT", USING D.G.P.S. HORIZONTAL POSITIONING EQUIPMENT AND 200 KHZ SOUNDING EQUIPMENT.

TIDE GAGE LOCATED AT: M.B. #3, M.L.W., BFT. DATUM.

HORZONTAL DATUM NAD 1983

NAVIGATION AIDS LOCATED BY SURVEY VESSEL, ACCURACY +/- 3 METERS.

D.M.	# 1	2503554	294991
D.M.	# 2	2503732	294986
D.M.	# 3	2503785	295636
D.M.	# 4	2504040	295414
D.M.	# 6	2504910	295462
PILING		2504220	296740
CLUSTER		2504055	296748
SUBMERGED PILING		2504312	296760

THIS PROJECT WAS DESIGNED BY THE WILMINGTON DISTRICT OF THE U.S. ARMY CORPS OF ENGINEERS. THE INITIALS OR SIGNATURES AND REGISTRATION DESIGNATIONS OF INDIVIDUALS APPEAR ON THESE PROJECT DOCUMENTS WITHIN THE SCOPE OF THEIR EMPLOYMENT AS REQUIRED BY ER 1110-1-8152.

THE INFORMATION DEPICTED ON THIS MAP REPRESENTS THE RESULTS OF SURVEYS MADE ON THE DATE INDICATED AND CAN ONLY BE CONSIDERED AS INDICATING THE GENERAL CONDITIONS EXISTING AT THAT TIME.

THIS MAP SHOWS CONDITION OF CHANNEL AFTER DREDGING BY THE DREDGE "", ,DURING THE PERIOD\\ THRU \\.

FOR CONDITION OF CHANNEL PRIOR TO DREDGING SEE MAP FILE NO. \\ DATED \\

AFTER DREDGING

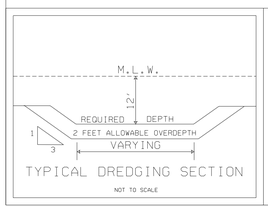

TYPICAL DREDGING SECTION

NOT TO SCALE

TYPICAL DREDGING SECTION

NOT TO SCALE

SYMBOL	DESCRIPTIONS	DATE	APPROVED
	REVISIONS		

CONTRACT NO. DACW54-00-C-0020

U.S. ARMY ENGINEER DISTRICT
CORPS OF ENGINEERS
WILMINGTON, NORTH CAROLINA

SURVEYED BY: M.A.S.

DRAWN BY: J.D.E.

CHECKED BY:

US ARMY CORPS OF ENGINEERS

CAMP LEJEUNE, N.C.

MILE HAMMOCK BAY

REVIEWED BY:

APPROVED BY:

CHIEF, NAVIGATION BRANCH

SCALE: 1:2000

DATE: 22 MARCH 2001

MAP FILE NO. MHB 105-01-

PLATE NUMBER:

SURVEYED: 14,21 MARCH 2001

SHEET OF

MHB/2001/MHB080AD.CO/.DGN/MHB080EC.XST, MHB080B1.XST, MHB080B2.XST

G:/MHBAY/2001/mhb080ad.dgn 05/12/2004 11:27:41 AM