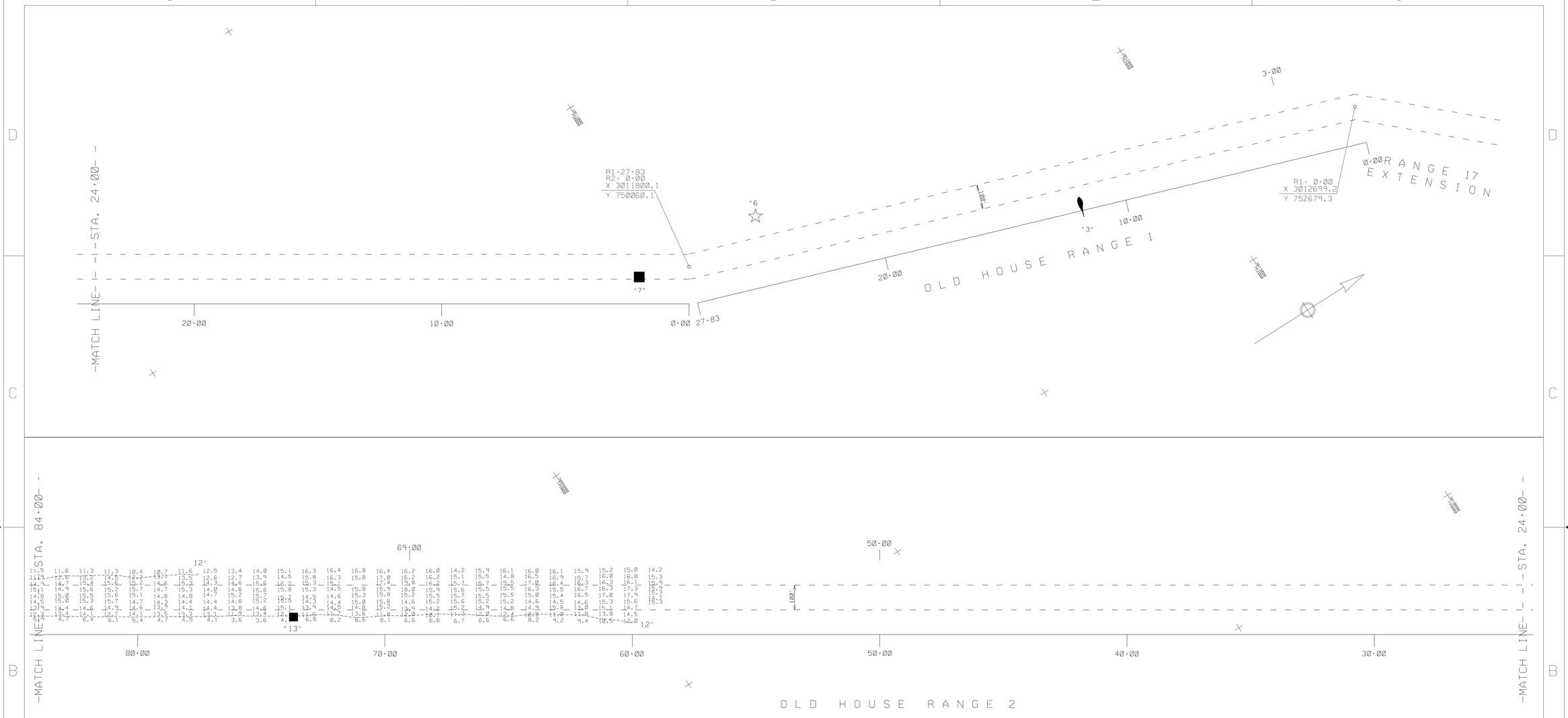

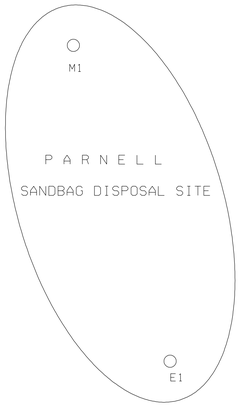

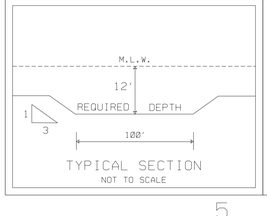

TYPICAL SECTION
NOT TO SCALE

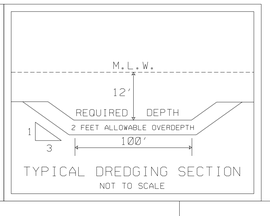

TYPICAL DREDGING SECTION
NOT TO SCALE

SCALE: 1:2000
200 100 0 100 200 300
SCALE IN FEET

NOTES:

SOUNDINGS ARE EXPRESSED IN FEET AND TENTHS AND REFER TO LOCAL M.L.W.. PROJECT SURVEYED WITH DISTRICT SURVEY VESSEL 'HEWETT'. USING D.G.P.S. HORIZONTAL POSITIONING EQUIPMENT AND 200 KHZ SOUNDING EQUIPMENT.

TIDE GAGE LOCATED AT: BCN •24

HORIZONTAL DATUM NAD 1983

NAVIGATION AIDS LOCATED WITH DISTRICT SURVEY VESSEL. ACCURACY +/- 3 METERS. LATITUDE AND LONGITUDE IS EXPRESSED IN DEGREES, MINUTES, & DECIMAL MINUTES.

DESCRIPTION		EASTING	NORTHING	LATITUDE	LONGITUDE
BCN	•13	3007928	743789	35 44.77621	75 36.15315

THESE WAYPOINTS, MAPS, & ASSOCIATED INFORMATION REPRESENT THE RESULTS OF SURVEYS MADE ON THE DATE INDICATED AND CAN ONLY BE CONSIDERED AS INDICATING THE GENERAL CONDITIONS EXISTING AT THAT TIME. BECAUSE THESE CONDITIONS ARE SUBJECT TO RAPID CHANGE DUE TO SHOALING EVENTS, A PRUDENT MARINER SHOULD NOT RELY EXCLUSIVELY ON THE INFORMATION PROVIDED HERE.

AFTER DREDGING

SYMBOL	DESCRIPTIONS	DATE	APPROVED
	REVISIONS		

CONTRACT NO. W912PM-04-C-0001

U.S. ARMY ENGINEER DISTRICT
CORPS OF ENGINEERS
WILMINGTON, NORTH CAROLINA

MANTEO (SHALLOWBAG) BAY, N.C.

US ARMY CORPS OF ENGINEERS

OLD HOUSE CHANNEL
RANGES 1 & 2
RANGE 2 (0+00 THRU 84+00)

SURVEYED BY: BLH,MAS
DRAWN BY: MSA
CHECKED BY:
REVIEWED BY:
APPROVED BY:
CHIEF, NAVIGATION BRANCH

SCALE: 1:2000
DATE: 20 MAY 2004
MAP FILE NO. MB 105-04-42

PLATE NUMBER:

SURVEYED: 19 MAY 2004
FILE NAME: OH140R2A.DGN
SHEET OF

MANTEO/OHR-2/OH140R2A.CO/.XST/.DGN

.../Old House R-2/oh140r2a.dgn 05/21/2004 10:06:50 AM