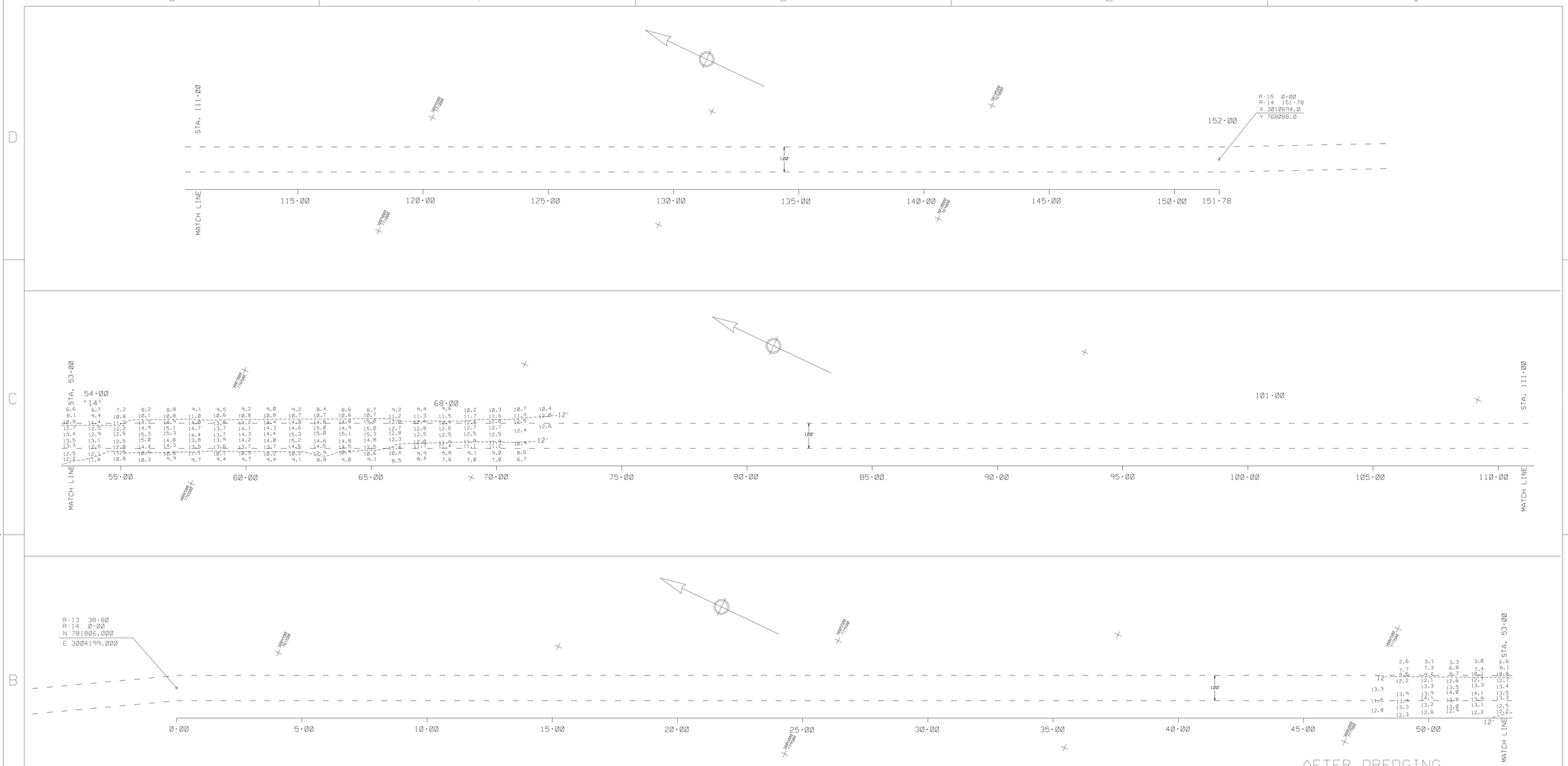

AFTER DREDGING

NOTES:

SOUNDINGS EXPRESSED IN FEET AND TENTHS AND REFER TO LOCAL M.L.W..
PROJECT SURVEYED WITH DISTRICT SURVEY VESSEL "HEWETT", USING D.G.P.S.
HORIZONTAL POSITIONING EQUIPMENT AND 200 KHZ SOUNDING EQUIPMENT.

TIDE GAGE LOCATED AT: WANCHESE HARBOR, (LOCAL DATUM)

HORIZONTAL DATUM NAD 1983.

NAVIGATION AIDS LOCATED BY SURVEY VESSEL. ACCURACY +/- 3 METERS.
LATITUDE & LONGITUDE IS EXPRESSED IN DEGREES, MINUTES, & DECIMAL MINUTES

DESCRIPTION	EASTING	NORTHING	LATITUDE	LONGITIUDE
D.M. * 14	3006552	777042	35 50.26209	75 36.20110

THIS PROJECT WAS DESIGNED BY THE WILMINGTON DISTRICT OF THE U.S. ARMY CORPS OF ENGINEERS. THE INITIALS OR SIGNATURES AND REGISTRATION DESIGNATIONS OF INDIVIDUALS APPEAR ON THESE PROJECT DOCUMENTS WITHIN THE SCOPE OF THEIR EMPLOYMENT AS REQUIRED BY ER 1110-1-8152.

THE INFORMATION DEPICTED ON THIS MAP REPRESENTS THE RESULTS OF SURVEYS MADE ON THE DATE INDICATED AND CAN ONLY BE CONSIDERED AS INDICATING THE GENERAL CONDITIONS EXISTING AT THAT TIME. BECAUSE THESE CONDITIONS ARE SUBJECT TO RAPID CHANGE DUE TO SHOALING EVENTS, A PRUDENT MARINER SHOULD NOT RELY EXCLUSIVELY ON THE INFORMATION PROVIDED HERE.

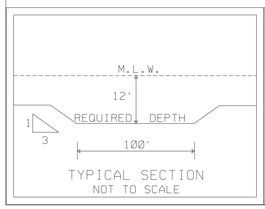

TYPICAL SECTION
NOT TO SCALE

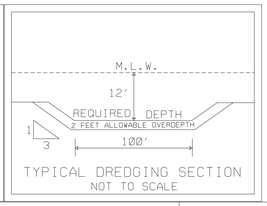

TYPICAL DREDGING SECTION
NOT TO SCALE

SCALE: 1:2000
200 100 0 100 200 300
SCALE IN FEET

SYMBOL	DESCRIPTIONS	DATE	APPROVED
	REVISIONS		

CONTRACT NO. W912PM-04-C-0001

U.S. ARMY ENGINEER DISTRICT
CORPS OF ENGINEERS
WILMINGTON, NORTH CAROLINA

SURVEYED BY: M.A.S.
DRAWN BY: J.D.E.
CHECKED BY:

US ARMY CORPS OF ENGINEERS

MANTEO (SHALLOWBAG) BAY, NORTH CAROLINA

RANGE 14

MANTEO TO OLD HOUSE CHANNEL

REVIEWED BY:
APPROVED BY:
CHIEF, NAVIGATION BRANCH

SCALE: 1:2000
DATE: 12 MARCH 2004
MAP FILE NO. MB 105-04-25

PLATE NUMBER:

SURVEYED: 11 MARCH 2004
FILE NAME: R14AD071.DGN
SHEET OF

.../3009SASA/SURVEYS/r14ad071.dgn 03/25/2004 02:35:44 PM