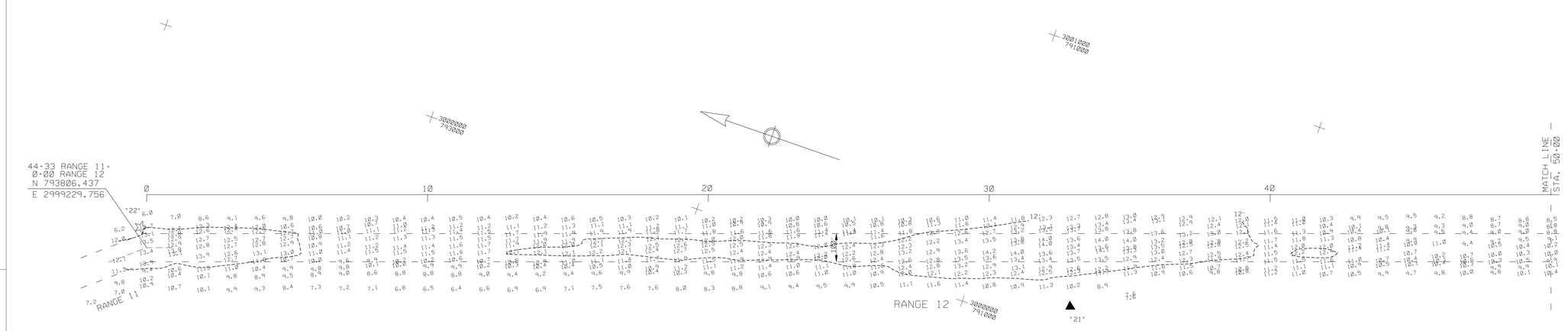

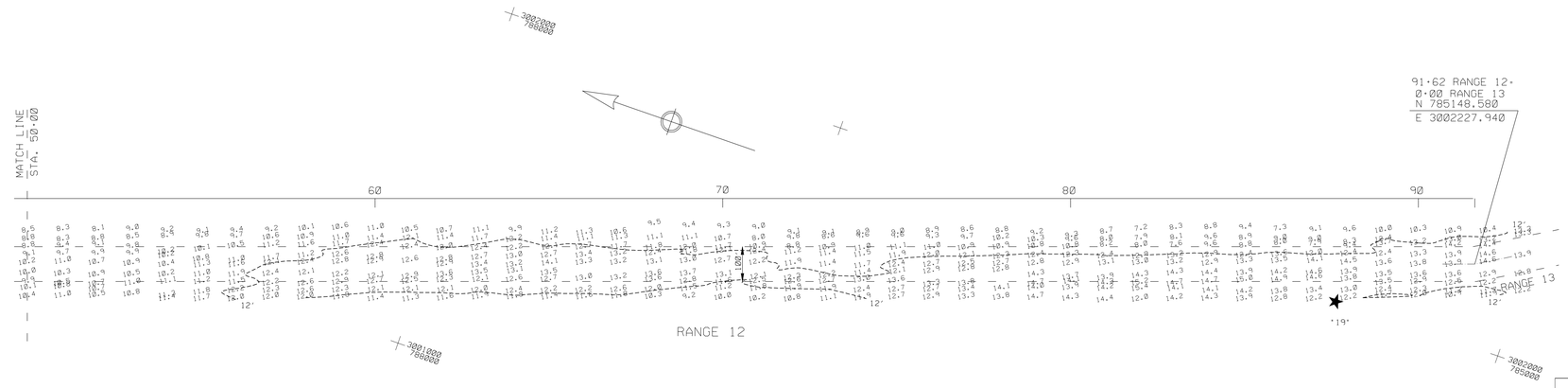

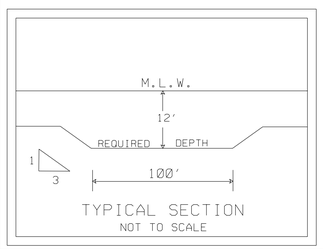

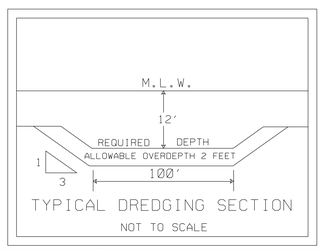

SCALE: 1:2000

200 100 0 100 200 300

SCALE IN FEET

NOTES:

PROJECT SURVEYED WITH DISTRICT SURVEY VESSEL "J. WELLS", USING DGPS POSITIONING EQUIPMENT AND 200 KHZ SOUNDING EQUIPMENT.

HORIZONTAL DATUM NAD 83.

TIDE GAGE LOCATED AT: DM 11 & NW FENDER BAUM BRIDGE (BRIDGE TO MANTEO DATUM).

SOUNDINGS ARE EXPRESSED IN FEET AND TENTHS AND REFER TO LOCAL MEAN LOW WATER.

THIS MAP WAS DESIGNED BY THE WILMINGTON DISTRICT OF THE U.S. ARMY CORPS OF ENGINEERS. THE INITIALS OR SIGNATURES AND REGISTRATION DESIGNATIONS OF INDIVIDUALS APPEAR ON THESE PROJECT DOCUMENTS WITHIN THE SCOPE OF THEIR EMPLOYMENT AS REQUIRED BY ER 1110-1-8152.

THE INFORMATION DEPICTED ON THIS MAP REPRESENTS THE RESULT OF SURVEYS MADE ON THE DATE INDICATED AND CAN ONLY BE CONSIDERED AS INDICATING THE GENERAL CONDITIONS EXISTING AT THAT TIME.

NAVIGATION AIDS LOCATED WITH DISTRICT SURVEY VESSEL. ACCURACY PLUS / MINUS 3 METERS.

BCN 22	2999292	793850	LAT. 35.88453	LONG. 75.62590
BCN 19	3001996	785491	LAT. 35.86132	LONG. 75.61774
DM 21	3000108	790631	LAT. 35.87562	LONG. 75.62352

CONDITION SURVEY

SYMBOL	DESCRIPTIONS	DATE	APPROVED

REVISIONS

U.S. ARMY ENGINEER DISTRICT
CORPS OF ENGINEERS
WILMINGTON, NORTH CAROLINA

US ARMY CORPS OF ENGINEERS

MANTEO (SHALLOWBAG) BAY, NORTH CAROLINA

RANGE 12

SURVEYED BY: SEB	SCALE: 1:2000	PLATE NUMBER:	SURVEYED: 16.17 APRIL 2003
DRAWN BY: EVH	DATE: 21 APRIL 2003		
CHECKED BY:			
REVIEWED BY:			
APPROVED BY:			
CHIEF, NAVIGATION BRANCH	MAP FILE NO. MB 105-03-15		SHEET OF

R120417.CO - .XST - .DGN

G:/WEBSITE/R120417.DGN 04/23/2003 11:26:35 AM