

CONDITION SURVEY

NOTES:

SOUNDINGS ARE EXPRESSED IN FEET AND TENTHS AND REFER TO LOCAL M.L.W..

PROJECT SURVEYED WITH DISTRICT SURVEY VESSEL 'BEAUFORT', USING D.G.P.S. HORIZONTAL POSITIONING EQUIPMENT AND 200 KHZ SOUNDING EQUIPMENT.

TIDE GAGE LOCATED AT: FULCHER'S DOCK.

HORIZONTAL DATUM NAD 1983

NAVIGATION AIDS LOCATED BY SURVEY VESSEL, ACCURACY +/- 3 METERS.

CAN	19	2801914	416945
CAN	21	2801696	417159
NUN	22	2800761	417781
NUN	24	2799321	418735
CAN	25	2799210	418678

THIS PROJECT WAS DESIGNED BY THE WILMINGTON DISTRICT OF THE U.S. ARMY CORPS OF ENGINEERS. THE INITIALS OR SIGNATURES AND REGISTRATION DESIGNATIONS OF INDIVIDUALS APPEAR ON THESE PROJECT DOCUMENTS WITHIN THE SCOPE OF THEIR EMPLOYMENT AS REQUIRED BY ER 1110-1-8152.

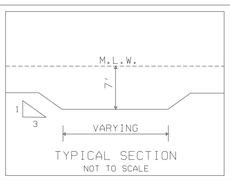

TYPICAL SECTION
NOT TO SCALE

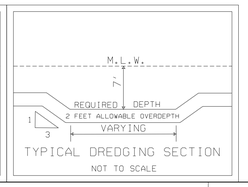

TYPICAL DREDGING SECTION
NOT TO SCALE

SYMBOL	DESCRIPTIONS	DATE	APPROVED

REVISIONS

U.S. ARMY ENGINEER DISTRICT
CORPS OF ENGINEERS
WILMINGTON, NORTH CAROLINA

US ARMY CORPS OF ENGINEERS

ATLANTIC, NORTH CAROLINA

DRUM INLET

SURVEYED BY: C.R.P.	SCALE: 1: 2000	PLATE NUMBER:	SURVEYED : 5 MARCH 1998
DRAWN BY: J.D.E.	DATE: 9 MARCH 1998		
CHECKED BY: EVH	MAP FILE NO. DI 105-98-3		
SUBMITTED BY:			SHEET OF
APPROVED BY:			
CHIEF, NAVIGATION SEC.			

/NAV/BANK/SURVEYS/INLETS/DRUM/1998/DR1064CS.CO/DR1064M1.DGN/DR1064TA.XS, DR1064TB.XS

c:/temp/dr1064m1.dgn Aug. 01, 2001 14:34:30