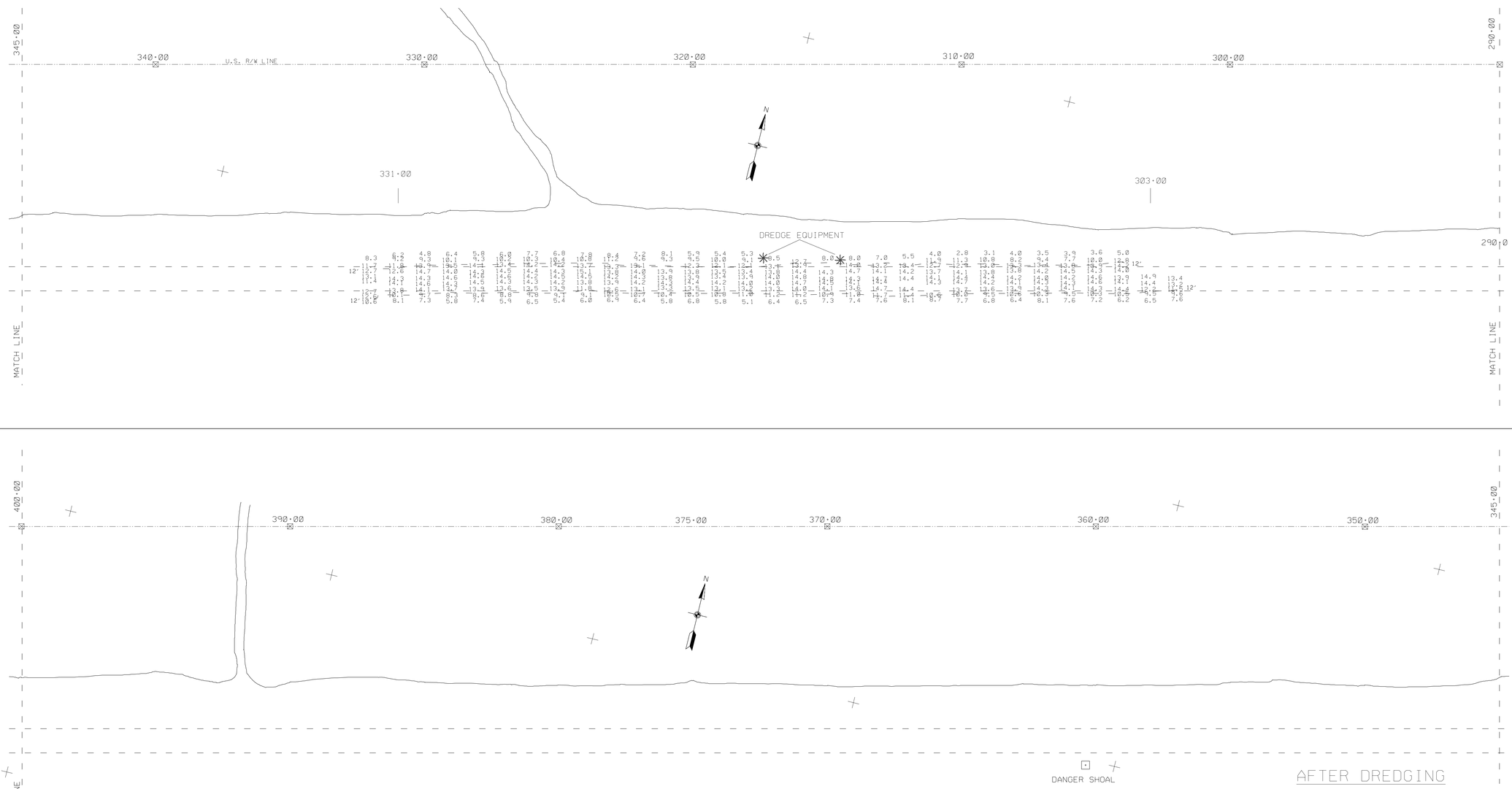

NOTES:

SOUNDINGS ARE EXPRESSED IN FEET AND TENTHS AND REFER TO LOCAL M.L.W..
PROJECT SURVEYED WITH DISTRICT SURVEY VESSEL "HEWETT". USING D.G.P.S.
HORIZONTAL POSITIONING EQUIPMENT AND 200 KHZ SOUNDING EQUIPMENT.

TIDE GAGE LOCATED AT: MB #125

HORIZONTAL DATUM NAD 1983.

NAVIGATION AIDS LOCATED WITH SURVEY VESSEL. ACCURACY +/- 3 METERS.
LATITUDE & LONGITUDE ARE EXPRESSED IN DEGREES, MINUTES, & DECIMAL MINUTES.

DESCRIPTION	EASTING	NORTHING	LATITUDE	LONGITUDE
DANGER SHOAL	2786895	672979	35 34.21793	76 21.21297
DREDGE EQUIP.	2791312	674225	35 34.40389	76 21.31547
DREDGE EQUIP.	2791032	674164	35 34.39502	76 20.37224

APPROXIMATE LOCATION OF SHORELINE SHOWN.

THE INFORMATION DEPICTED ON THIS MAP REPRESENTS THE RESULT OF SURVEYS MADE ON THE DATE INDICATED AND CAN ONLY BE CONSIDERED AS INDICATING THE GENERAL CONDITIONS EXISTING AT THAT TIME. BECAUSE THESE CONDITIONS ARE SUBJECT TO RAPID CHANGE DUE TO THE SHOALING EVENTS, A PRUDENT MARINER SHOULD NOT RELY EXCLUSIVELY ON THE INFORMATION PROVIDED HERE.

THIS PROJECT WAS DESIGNED BY THE WILMINGTON DISTRICT OF THE U.S. ARMY CORPS OF ENGINEERS. THE INITIALS OR SIGNATURES AND REGISTRATION DESIGNATIONS OF INDIVIDUALS APPEAR ON THESE PROJECT DOCUMENTS WITHIN THE SCOPE OF THEIR EMPLOYMENT AS REQUIRED BY ER 1110-1-8152.

THIS MAP SHOWS CONDITION OF CHANNEL AFTER DREDGING BY THE DREDGE "BLUE RIDGE". DURING THE PERIOD 10/25/2003. FOR CONDITION OF CHANNEL PRIOR TO DREDGING SEE MAP FILE NO. NB105-03-22. DATED 9/22/2003.

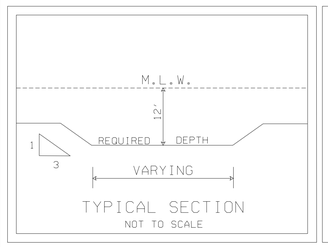

TYPICAL SECTION
NOT TO SCALE

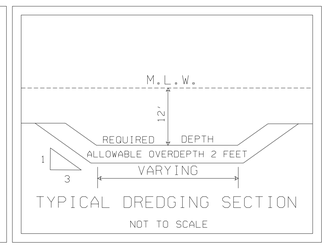

TYPICAL DREDGING SECTION
NOT TO SCALE

200 100 0 100 200 300
SCALE IN FEET

SYMBOL	DESCRIPTIONS	DATE	APPROVED
	REVISIONS		

CONTRACT NO. DACW54-03-C-0012

U.S. ARMY ENGINEER DISTRICT
CORPS OF ENGINEERS
WILMINGTON, NORTH CAROLINA

SURVEYED BY: BLH
DRAWN BY: MSA
CHECKED BY
REVIEWED BY
APPROVED BY
CHIEF, NAVIGATION BRANCH

ATLANTIC INTRACOASTAL WATERWAY
BETWEEN
NORFOLK, VA. AND THE ST.JOHNS RIVER, FLA. (WILMINGTON DISTRICT)
US ARMY CORPS
OF ENGINEERS

ALLIGATOR - PUNGO RIVER LANDCUT
RANGE 6
STATION 290·00 THRU 400·00

SCALE: 1:2000
DATE: 30 OCTOBER 2003
MAP FILE NO. NB 105-03-24
PLATE NUMBER:
SURVEYED: 28 OCTOBER 2003
SHEET OF

AL-PUNGO / 2003 / AP301R4.CO / .XST AP301R6.DGN

.../Survey 1/ap301r6.dgn 10/31/2003 01:03:23 PM