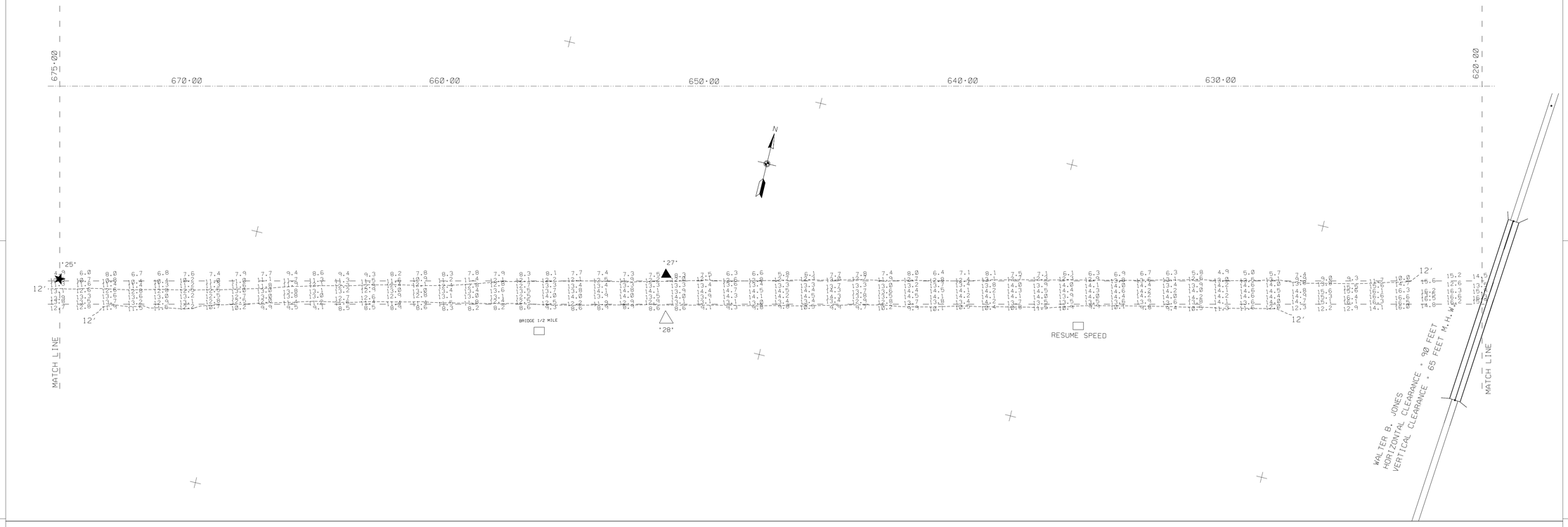

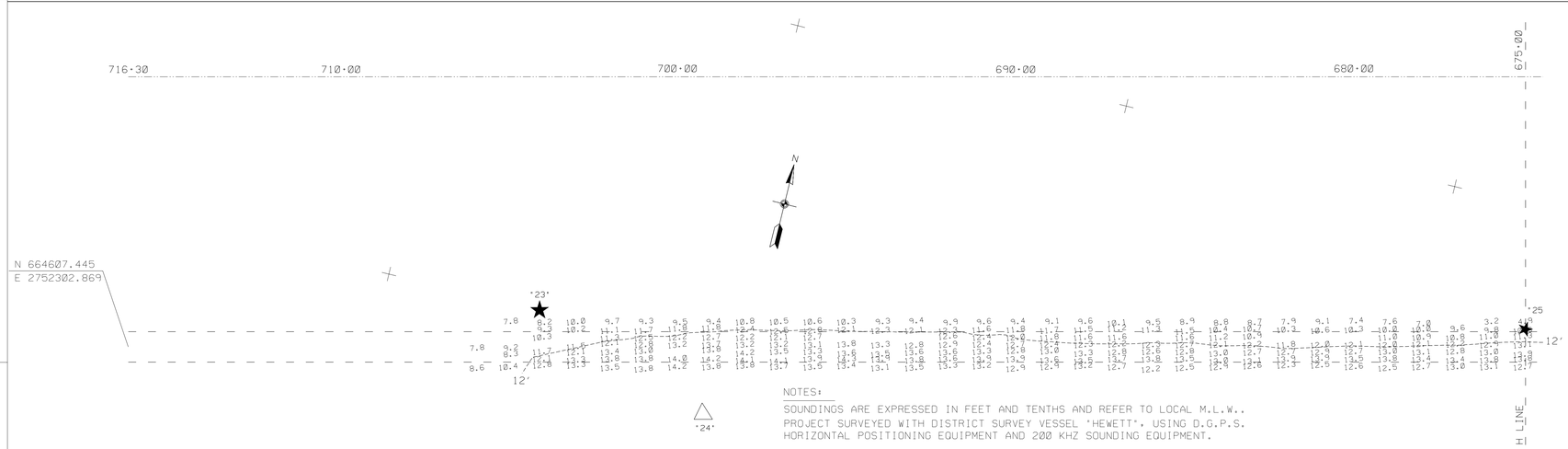

NOTES:

SOUNDINGS ARE EXPRESSED IN FEET AND TENTHS AND REFER TO LOCAL M.L.W..
PROJECT SURVEYED WITH DISTRICT SURVEY VESSEL "HEWETT". USING D.G.P.S.
HORIZONTAL POSITIONING EQUIPMENT AND 200 KHZ SOUNDING EQUIPMENT.

TIDE GAGE LOCATED AT:
HORIZONTAL DATUM NAD 1983.
APPROXIMATE LOCATION OF SHORELINE SHOWN.

THE INFORMATION DEPICTED ON THIS MAP REPRESENT THE RESULT OF SURVEYS MADE ON THE DATE INDICATED AND CAN ONLY BE CONSIDERED AS INDICATING THE GENERAL CONDITIONS EXISTING AT THAT TIME. THIS PROJECT WAS DESIGNED BY THE WILMINGTON DISTRICT OF THE U.S. ARMY CORPS OF ENGINEERS. THE INITIALS OR SIGNATURES AND REGISTRATION DESIGNATIONS OF INDIVIDUALS APPEAR ON THESE PROJECT DOCUMENTS WITHIN THE SCOPE OF THEIR EMPLOYMENT AS REQUIRED BY ER 1110-1-8152.

NAVIGATION AIDS LOCATED WITH SURVEY VESSEL. ACCURACY +/- 3 METERS.

	NORTHING	EASTING	LAT.	LONG.
DBCN 23	2753461	664999	35.55077	76.46662
DM 24	2753997	664814	35.55023	76.46484
DBCN 25	2756311	665637	35.55233	76.45699
DM 27	2758561	666198	35.55371	76.44938
DM 28	2758615	666054	35.55331	76.44921
RESUME SPEED	2760169	666396	35.55414	76.44396
BRIDGE 1/2 MILE	2758129	665895	35.55291	76.45086

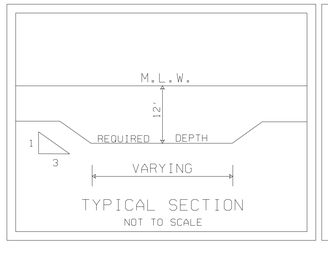

TYPICAL SECTION
NOT TO SCALE

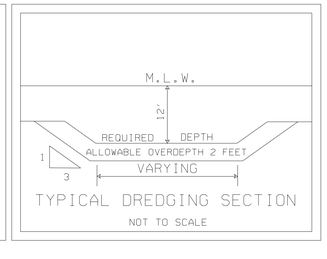

TYPICAL DREDGING SECTION
NOT TO SCALE

2000 1000 0 2000 4000
SCALE IN FEET

CONDITION SURVEY

SYMBOL	DESCRIPTIONS	DATE	APPROVED
	REVISIONS		

U.S. ARMY ENGINEER DISTRICT
CORPS OF ENGINEERS
WILMINGTON, NORTH CAROLINA

ATLANTIC INTRACOASTAL WATERWAY
BETWEEN
NORFOLK, VA. AND THE ST.JOHNS RIVER, FLA. (WILMINGTON DISTRICT)
US ARMY CORPS OF ENGINEERS

ALLIGATOR - PUNGO RIVER LANDCUT
RANGE 6
STATION 620·00 THRU 716·30

SURVEYED BY: M.A.S.	SCALE: 1:2000	PLATE NUMBER:	SURVEYED: 22·26 JULY 2002
DRAWN BY A.G.F.	DATE: 5 SEPTEMBER 2002		
CHECKED BY	MAP FILE NO.		
REVIEWED BY			SHEET OF
APPROVED BY			
CHIEF, NAVIGATION BRANCH	AIWW NOR-BFT 105-02-14		

ALP207T6.XST.ALPG2002.CO.ALP207T6.DGN

G:/WEBSITE/alp207t6.dgn 09/27/2002 10:57:45 AM