

NOTES:

SOUNDINGS ARE EXPRESSED IN FEET AND TENTHS AND REFER TO LOCAL M.L.W..

PROJECT SURVEYED WITH DISTRICT SURVEY VESSEL "HEWETT", USING D.G.P.S. HORIZONTAL POSITIONING EQUIPMENT AND 200 KHZ SOUNDING EQUIPMENT.

TIDE GAGE LOCATED AT: M.B. #125.

HORIZONTAL DATUM NAD 1983.

APPROXIMATE LOCATION OF SHORELINE SHOWN.

THE INFORMATION DEPICTED ON THIS MAP REPRESENT THE RESULT OF SURVEYS MADE ON THE DATE INDICATED AND CAN ONLY BE CONSIDERED AS INDICATING THE GENERAL CONDITIONS EXISTING AT THAT TIME.

THIS PROJECT WAS DESIGNED BY THE WILMINGTON DISTRICT OF THE U.S. ARMY CORPS OF ENGINEERS. THE INITIALS OR SIGNATURES AND REGISTRATION DESIGNATIONS OF INDIVIDUALS APPEAR ON THESE PROJECT DOCUMENTS WITHIN THE SCOPE OF THEIR EMPLOYMENT AS REQUIRED BY ER 1110-1-8152.

NAVIGATION AIDS LOCATED WITH SURVEY VESSEL. ACCURACY +/- 3 METERS.

M.B.	# 125	2766111	668111	35.55843	76.42384
SLOW SPEED		2762279	667131	35.55601	76.43681

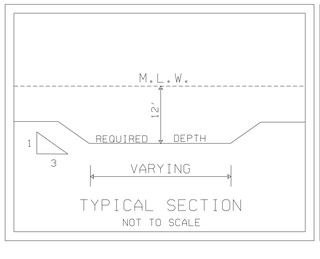

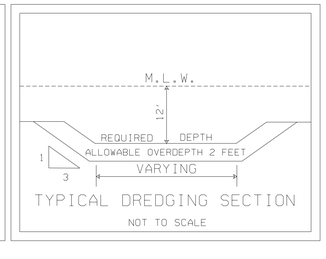

2000 1000 0 2000 4000
SCALE IN FEET

SYMBOL	DESCRIPTIONS	DATE	APPROVED

REVISIONS

U.S. ARMY ENGINEER DISTRICT
CORPS OF ENGINEERS
WILMINGTON, NORTH CAROLINA

ATLANTIC INTRACOASTAL WATERWAY
BETWEEN
NORFOLK, VA. AND THE ST.JOHNS RIVER, FLA. (WILMINGTON DISTRICT)
US ARMY CORPS OF ENGINEERS

ALLIGATOR - PUNGO RIVER LANDCUT
RANGE 6
STATION 510-00 THRU 620-00

SURVEYED BY: M.A.S.	SCALE: 1:2000	PLATE NUMBER:	SURVEYED: 12,13,20 MARCH 2003
DRAWN BY J.D.E.	DATE: 24 MARCH 2003		
CHECKED BY	MAP FILE NO.		
REVIEWED BY			
APPROVED BY			
CHIEF, NAVIGATION BRANCH	AIWW NOR-BFT 105-03-2		SHEET OF

AL-PUNGO/2003/ALP079R6.CO/.XST/.DGN

.../Temp/alp079r6.dgn 12/18/2003 07:17:30 AM