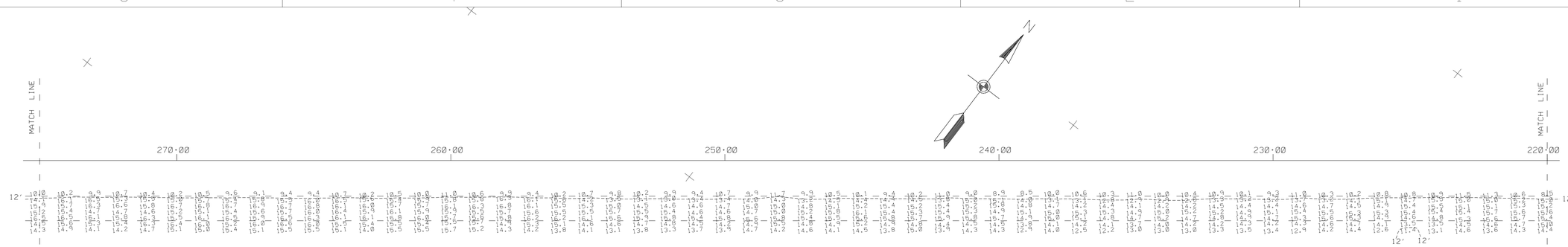

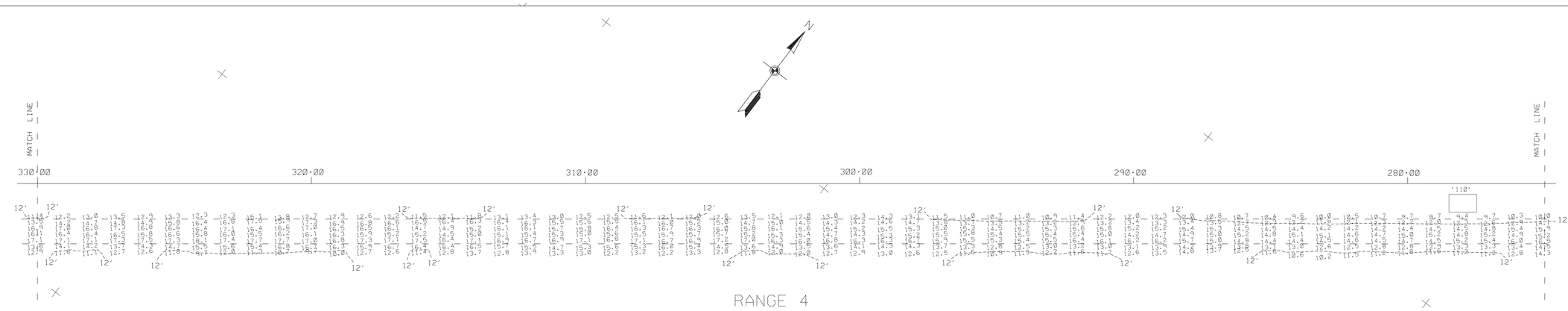

NOTES:

SOUNDINGS ARE EXPRESSED IN FEET AND TENTHS AND REFER TO LOCAL M.L.W.

PROJECT SURVEYED WITH DISTRICT SURVEY VESSEL 'HEWETT', USING DGPS HORIZONTAL POSITIONING EQUIPMENT AND 200 KHZ SOUNDING EQUIPMENT.

TIDE GAGE LOCATED AT: FAIRFIELD BRIDGE TRANSFER TO DBCN 54

HORIZONTAL DATUM NAD 1983.

THIS PROJECT WAS DESIGNED BY THE WILMINGTON DISTRICT OF THE U.S. ARMY CORPS OF ENGINEERS. THE INITIALS OR SIGNATURES AND REGISTRATION DESIGNATIONS OF INDIVIDUALS APPEAR ON THESE PROJECT DOCUMENTS WITHIN THE SCOPE OF THEIR EMPLOYMENT AS REQUIRED BY ER 1110-1-8152.

THE INFORMATION DEPICTED ON THIS MAP REPRESENT THE RESULT OF SURVEYS MADE ON THE DATE INDICATED AND CAN ONLY BE CONSIDERED AS INDICATING THE GENERAL CONDITIONS EXISTING AT THAT TIME.

NAVIGATION AIDS LOCATED WITHING +/- 3 METERS

MB 110 2837837 693343 35.62237 76.18036

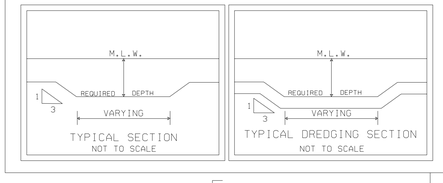

2000 1000 0 2000 4000
SCALE IN FEET

CONDITION SURVEY

SYMBOL	DESCRIPTIONS	DATE	APPROVED

REVISIONS

U.S. ARMY ENGINEER DISTRICT
CORPS OF ENGINEERS
WILMINGTON, NORTH CAROLINA

SURVEYED BY: M.A.S.

DRAWN BY: A.G.F.

CHECKED BY:

REVIEWED BY:

APPROVED BY:

CHIEF, NAVIGATION BRANCH

US ARMY CORPS OF ENGINEERS

ATLANTIC INTRACOASTAL WATERWAY BETWEEN NORFOLK, VA. AND THE ST. JOHN'S RIVER, FLA. (WILMINGTON DISTRICT)

ALLIGATOR - PUNGO RIVER LANDCUT
RANGE 4
(STATION 220·00 - 330·00)

SCALE: 1:2000

DATE: 12 SEPTEMBER 2002

MAP FILE NO. AIWW NB 105-02-22

PLATE NUMBER:

SURVEYED: 22-26 JULY 2002

SHEET OF

AIWW/NORBFT/2002/ALP207T4.DGN ALPG2002.CO ALP207T4.XST

G:/WEBSITE/alp207t4.dgn 09/27/2002 11:01:29 AM