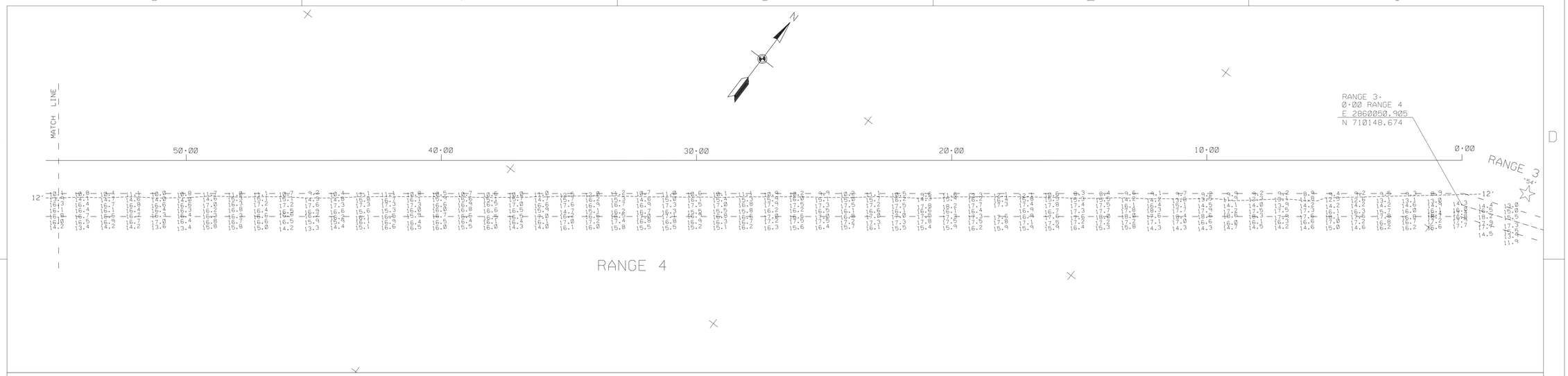

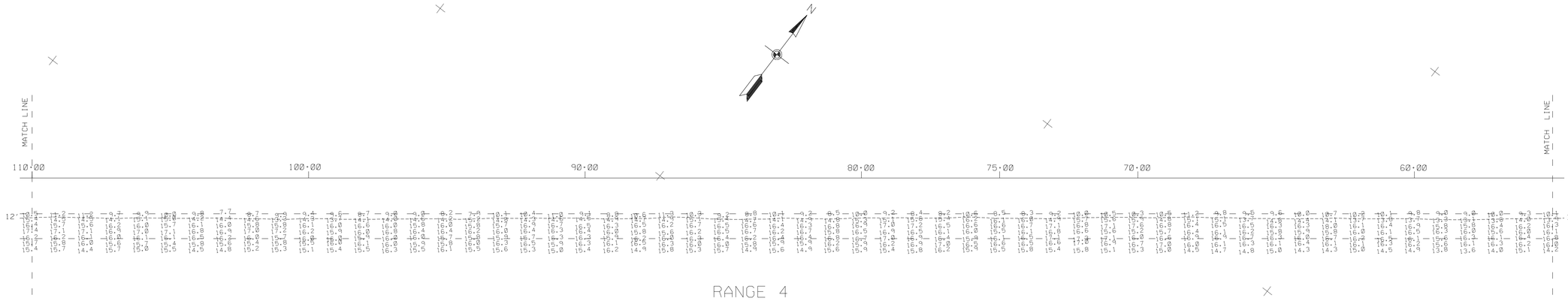

CONDITION SURVEY

NOTES:

SOUNDINGS ARE EXPRESSED IN FEET AND TENTHS AND REFER TO LOCAL M.L.W.

PROJECT SURVEYED WITH DISTRICT SURVEY VESSEL "HEWETT", USING DGPS HORIZONTAL POSITIONING EQUIPMENT AND 200 KHZ SOUNDING EQUIPMENT.

TIDE GAGE LOCATED AT: FAIRFIELD BRIDGE TRANSFER TO DBCN 54

HORIZONTAL DATUM NAD 1983.

THIS PROJECT WAS DESIGNED BY THE WILMINGTON DISTRICT OF THE U.S. ARMY CORPS OF ENGINEERS. THE INITIALS OR SIGNATURES AND REGISTRATION DESIGNATIONS OF INDIVIDUALS APPEAR ON THESE PROJECT DOCUMENTS WITHIN THE SCOPE OF THEIR EMPLOYMENT AS REQUIRED BY ER 1110-1-8152.

THE INFORMATION DEPICTED ON THIS MAP REPRESENT THE RESULT OF SURVEYS MADE ON THE DATE INDICATED AND CAN ONLY BE CONSIDERED AS INDICATING THE GENERAL CONDITIONS EXISTING AT THAT TIME.

NAVIGATION AIDS LOCATED WITHIN +/- 3 METERS

DBCN 54 2860229 710325 35.66724 76.10338

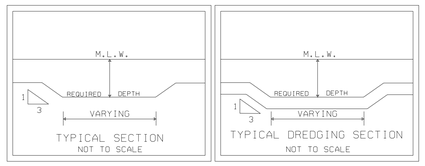

2000 1000 0 2000 4000
SCALE IN FEET

SYMBOL	DESCRIPTIONS	DATE	APPROVED

REVISIONS

U.S. ARMY ENGINEER DISTRICT
CORPS OF ENGINEERS
WILMINGTON, NORTH CAROLINA

ATLANTIC INTRACOASTAL WATERWAY
BETWEEN
NORFOLK, VA. AND THE ST. JOHN'S RIVER, FLA. (WILMINGTON DISTRICT)

US ARMY CORPS OF ENGINEERS

ALLIGATOR - PUNGO RIVER LANDCUT
RANGE 4
(STATION 0·00 - 110·00)

SURVEYED BY: M.A.S.			
DRAWN BY: A.G.F.			
CHECKED BY:			
REVIEWED BY:	SCALE: 1:2000	PLATE NUMBER:	SURVEYED: 22-26 JULY 2002
APPROVED BY:	DATE: 12 SEPTEMBER 2002		
CHIEF, NAVIGATION BRANCH	MAP FILE NO. AIWW NB 105-02-20		SHEET OF

AIWW/NORBFT/2002/ALP207T4.DGN ALPG2002.CO ALP207T4.XST

G:/WEBSITE/alp207t4.dgn 09/27/2002 11:00:48 AM