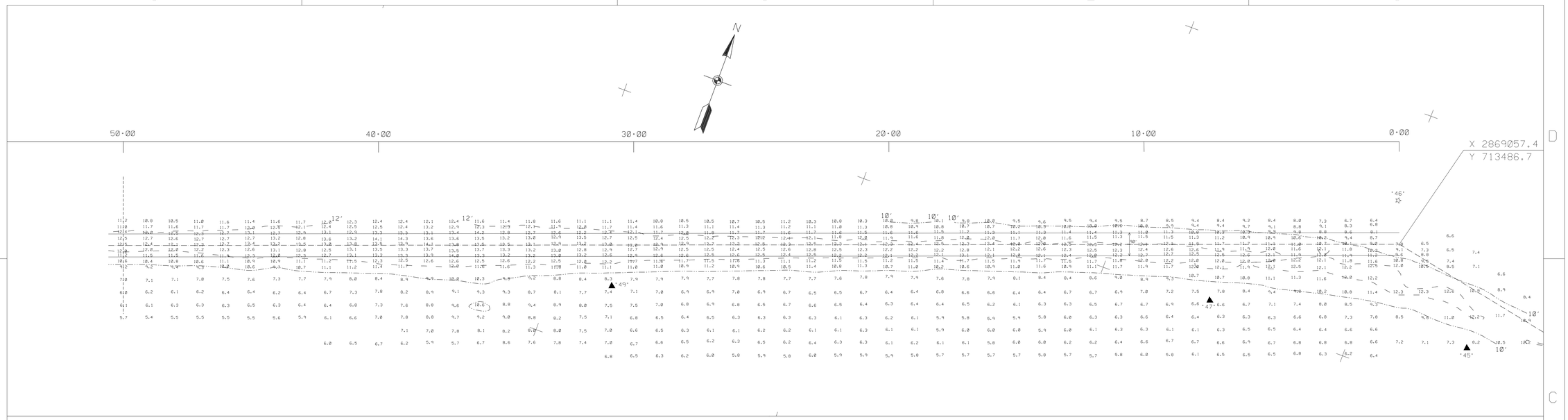



CONDITION SURVEY

NOTES:

SOUNDINGS ARE EXPRESSED IN FEET AND TENTHS AND REFER TO LOCAL M.L.W..
PROJECT SURVEYED WITH DISTRICT SURVEY VESSEL "HEWETT", USING
HORIZONTAL POSITIONING EQUIPMENT AND 200 KHZ SOUNDING EQUIPMENT.

HORIZONTAL DATUM NAD 1983

TIDE GAUGE LOCATED AT: BCN 54 / MB105

NAVIGATION AIDS LOCATED WITHIN +/- 3 METERS

DM	45	2869447	713197	35.67439	76.07208
BCN	46	2868994	713646	35.67568	76.07356
DM	47	2868436	713022	35.67399	76.07550
DM	49	2866221	712262	35.67208	76.08303
DM	52	2861846	710958	35.66885	76.09788
BCN	54	2860210	710320	35.66723	76.10345
MB	105	2860210	710320	35.66723	76.10345

THIS PROJECT WAS DESIGNED BY THE WILMINGTON DISTRICT
OF THE U.S. ARMY CORPS OF ENGINEERS. THE INITIALS OR
SIGNATURES AND REGISTRATION DESIGNATIONS OF INDIVIDUALS
APPEAR ON THESE PROJECT DOCUMENTS WITHIN THE SCOPE OF THEIR
EMPLOYMENT AS REQUIRED BY ER 1110-1-8152.

THE INFORMATION DEPICTED ON THIS MAP REPRESENTS THE RESULTS OF SURVEYS
MADE ON THE DATE INDICATED AND CAN ONLY BE CONSIDERED AS INDICATING THE
GENERAL CONDITIONS EXISTING AT THAT TIME.

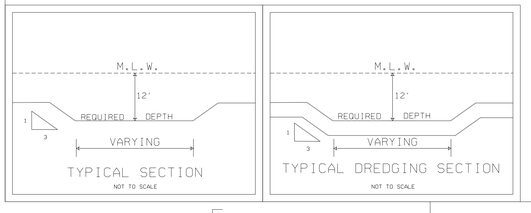

SCALE: 1:2000
200 100 0 100 200 300
SCALE IN FEET

SYMBOL	DESCRIPTIONS	DATE	APPROVED
	REVISIONS		

U.S. ARMY ENGINEER DISTRICT
CORPS OF ENGINEERS
WILMINGTON, NORTH CAROLINA

ATLANTIS INTRACOASTAL WATERWAY
BETWEEN
NORFOLK, VA. AND THE ST. JOHN'S RIVER, FLA. (WILMINGTON DISTRICT)

US ARMY CORPS OF ENGINEERS

ALLIGATOR - PUNGO RIVER LANDCUT
RANGE 3

SURVEYED BY: MAS
DRAWN BY: MSA
CHECKED BY:
REVIEWED BY:
APPROVED BY:
CHIEF, NAVIGATION BRANCH

SCALE: 1:2000
DATE: 7 MAY 2003
MAP FILE NO. AIWW NB 105-03-16
PLATE NUMBER:
SURVEYED: 30 APRIL 2003
SHEET OF

AIWW / 2003 / NORBFT / ALR0430ALX.CO / .XST ALRALX.DAT APR3125.DGN

G:/WEBSITE/APr3125.dgn 05/12/2003 09:04:42 AM