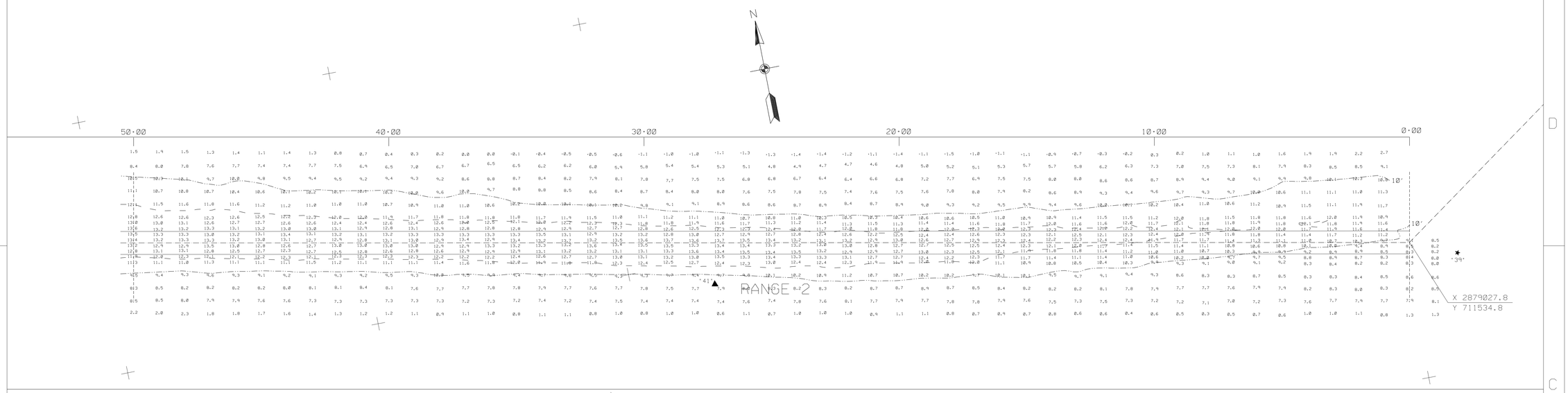

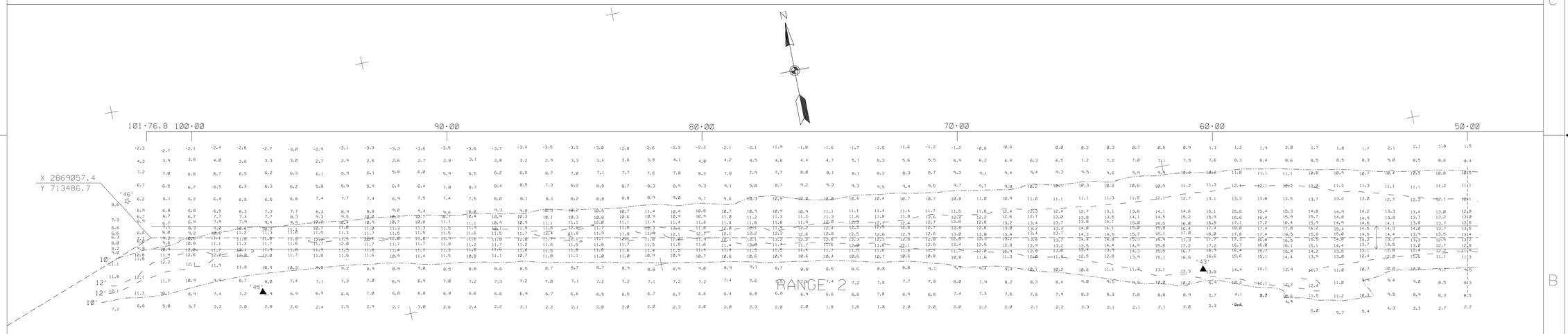

CONDITION SURVEY

NOTES:

SOUNDINGS ARE EXPRESSED IN FEET AND TENTHS AND REFER TO LOCAL M.L.W..
PROJECT SURVEYED WITH DISTRICT SURVEY VESSEL 'HEWETT', USING
HORIZONTAL POSITIONING EQUIPMENT AND 200 KHZ SOUNDING EQUIPMENT.

HORIZONTAL DATUM NAD 1983

TIDE GAGE LOCATED AT: TIDE STAFF AT FAIRFIELD BRIDGE

THIS PROJECT WAS DESIGNED BY THE WILMINGTON DISTRICT
OF THE U.S. ARMY CORPS OF ENGINEERS. THE INITIALS OR
SIGNATURES AND REGISTRATION DESIGNATIONS OF INDIVIDUALS
APPEAR ON THESE PROJECT DOCUMENTS WITHIN THE SCOPE OF THEIR
EMPLOYMENT AS REQUIRED BY ER 1110-1-8152.

THE INFORMATION DEPICTED ON THIS MAP REPRESENTS THE RESULTS OF SURVEYS
MADE ON THE DATE INDICATED AND CAN ONLY BE CONSIDERED AS INDICATING THE
GENERAL CONDITIONS EXISTING AT THAT TIME.

NAVIGATION AIDS LOCATED WITHIN +/- 3 METERS

BCN	39	2879205	711459	35.66882	76.03942
DM	41	2876325	711898	35.67026	76.04906
DM	43	2873080	712572	35.67237	76.05992
DM	45	2869447	713197	35.67439	76.07208
BCN	46	2868994	713646	35.67568	76.07356
DM	47	2868436	713022	35.67399	76.07550

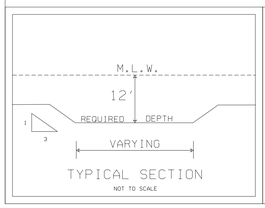

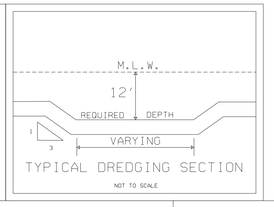

SCALE: 1:2000
200 100 0 100 200 300
SCALE IN FEET

SYMBOL	DESCRIPTIONS	DATE	APPROVED

REVISIONS

U.S. ARMY ENGINEER DISTRICT
CORPS OF ENGINEERS
WILMINGTON, NORTH CAROLINA

SURVEYED BY: MAS
DRAWN BY: MSA
CHECKED BY:
REVIEWED BY:
APPROVED BY:
CHIEF, NAVIGATION BRANCH

ATLANTIC INTRACOASTAL WATERWAY
BETWEEN
NORFOLK, VA. AND THE ST. JOHN'S RIVER, FLA. (WILMINGTON DISTRICT)
US ARMY CORPS OF ENGINEERS

ALLIGATOR - PUNGO RIVER LANDCUT
RANGE 2

SCALE: 1:2000
DATE: 6 MAY 2003
MAP FILE NO. AIWW NB 105-03-14
PLATE NUMBER:
SURVEYED: 1 MAY 2003
SHEET OF

AIWW / NORBFT / AP50501.XST / .DAT / .CO APR2125.DGN

G:/AL-PUNGO/2003/APr2125.dgn 04/28/2004 01:42:19 PM