

NOTES:

SOUNDINGS ARE EXPRESSED IN FEET AND TENTHS AND REFER TO LOCAL MLW. PROJECT SURVEYED WITH DISTRICT SURVEY VESSEL " BEAUFORT", USING DGPS HORIZONTAL POSITIONING AND 200 KHZ SOUNDING EQUIPMENT.

TIDE GAGE LOCATED AT: DM #10

HORIZONTAL DATUM NAD1983

THIS PROJECT WAS DESIGNED BY THE WILMINGTON DISTRICT OF THE U.S. ARMY CORPS ENGINEERS. THE INITIALS OR SIGNATURES AND REGISTRATION DESIGNATIONS OF INDIVIDUALS APPEAR ON THESE PROJECT DOCUMENTS WITHIN THE SCOPE OF THEIR EMPLOYMENT AS REQUIRED BY ER 1110-1-8152.

THE INFORMATION DEPICTED ON THIS MAP REPRESENTS THE RESULT OF SURVEYS MADE ON DATE INDICATED AND CAN ONLY BE CONSIDERED AS INDICATING THE GENERAL CONDITIONS EXISTING AT THAT TIME. BECAUSE THESE CONDITIONS ARE SUBJECT TO RAPID CHANGE DUE TO SHOALING EVENTS, A PRUDENT MARINER SHOULD NOT RELY EXCLUSIVELY ON THE INFORMATION PROVIDED HERE.

NAVIGATION AIDS LOCATED WITH DISTRICT SURVEY VESSEL, ACCURACY +/- 3 METERS. LATITUDE & LONGITUDE ARE EXPRESSED IN DEGREES, MINUTES, DECIMAL MINUTES.

DESCRIPTION	EASTING	NORTHING	LATITUDE	LONGITUDE
BCN #12	2699962	364594	34 43.75254	76 40.20850
DM #12	2698688	365868	34 43.96745	76 40.45688
BCN #35	2696689	367873	34 44.30563	76 40.84663
DANGER SHOAL	2697011	367895	34 44.30801	76 40.78223
JCT LT"RG"	2697825	367051	34 44.16577	76 40.62365

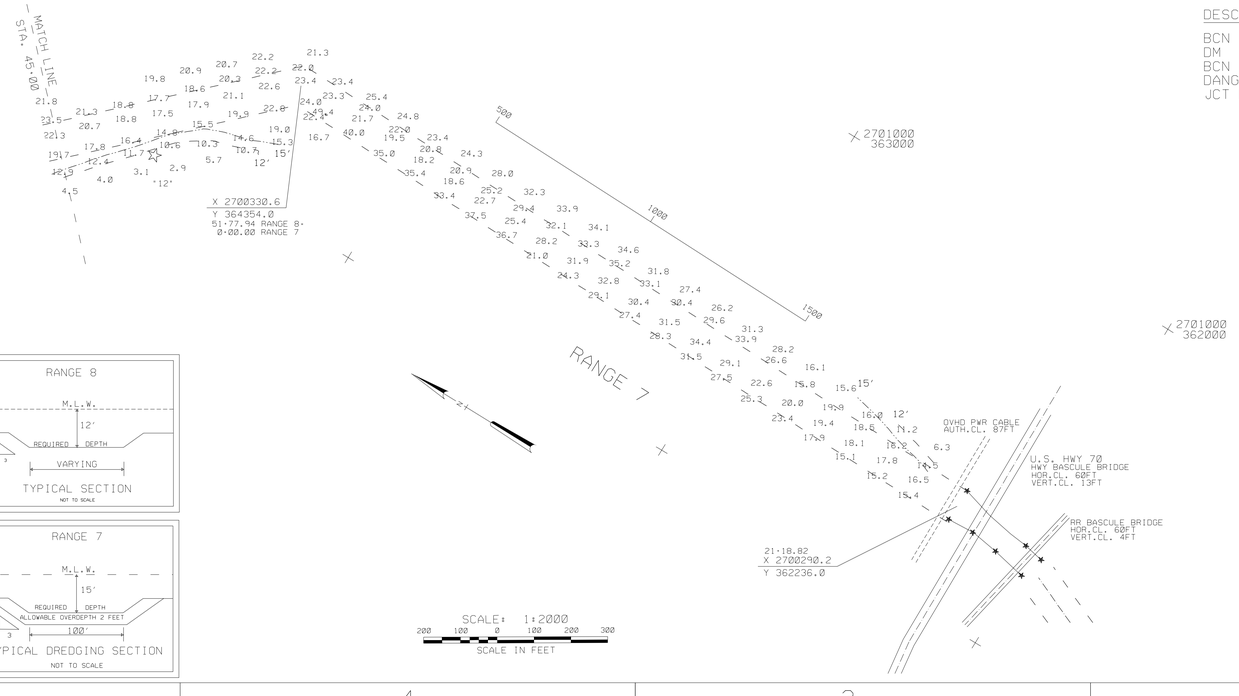

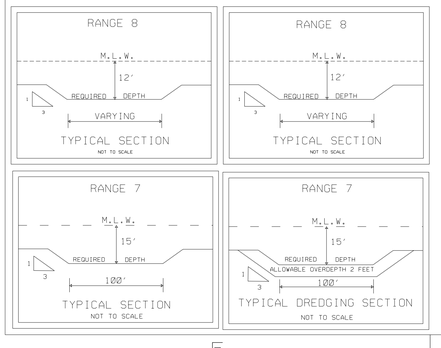

SCALE: 1:2000

200 100 0 100 200 300

SCALE IN FEET

CONDITION SURVEY

SYMBOL	DESCRIPTIONS	DATE	APPROVED

REVISIONS

U.S. ARMY ENGINEER DISTRICT
CORPS OF ENGINEERS
WILMINGTON, NORTH CAROLINA

US ARMY CORPS OF ENGINEERS

BEAUFORT HARBOR, NORTH CAROLINA

GALLANTS CHANNEL
RANGE 7 AND RANGE 8

SURVEYED BY: CRP			
DRAWN BY MSA			
CHECKED BY			
REVIEWED BY	SCALE: 1:2000	PLATE NUMBER:	SURVEYED: 10 SEP 2003
APPROVED BY	DATE: 16 SEP 2003		
CHIEF, NAVIGATION BRANCH	MAP FILE NO. BFH 105-03-10		SHEET OF

G: / BFTHBR / 2003 / GC7R253.CO / .DAT / .XST
GC8R253.CO / .DAT / .XST

G:/WEBSITE/gch253cs.dgn 09/21/2003 03:57:37 PM