

NOTES:

SOUNDINGS ARE EXPRESSED IN FEET AND TENTHS AND REFER TO LOCAL M.L.W..
PROJECT SURVEYED WITH DISTRICT SURVEY VESSEL 'HEWETT', USING DGPS
HORIZONTAL POSITIONING EQUIPMENT AND 200 KHZ SOUNDING EQUIPMENT.
TIDE GAGE LOCATED AT: DBCN •101.
HORIZONTAL DATUM NAD 1983
NAVIGATION AIDS LOCATED BY SURVEY VESSEL. ACCURACY +/- 3 METERS.

DBCN.	• 101	2156131	50476
D.M.	• 103	2154474	50014
D.M.	• 105	2151449	49052

THE INFORMATION DEPICTED ON THIS MAP REPRESENTS THE RESULT OF SURVEYS MADE ON THE DATE INDICATED AND CAN ONLY BE CONSIDERED AS INDICATING THE GENERAL CONDITIONS EXISTING AT THAT TIME.

THIS PROJECT WAS DESIGNED BY THE WILMINGTON DISTRICT OF THE U.S. ARMY CORPS OF ENGINEERS. THE INITIALS OR SIGNATURES AND REGISTRATION DESIGNATIONS OF INDIVIDUALS APPEAR ON THESE PROJECT DOCUMENTS WITHIN THE SCOPE OF THEIR EMPLOYMENT AS REQUIRED BY ER 1110-1-8152.

THIS MAP SHOWS CONDITION OF CHANNEL AFTER DREDGING BY THE DREDGE 'BLUERIDGE'. COTTRELL CONTRACTING CORP .DURING THE PERIOD 27 NOV. 2000 THRU 6 JAN 2001.
FOR CONDITION OF CHANNEL PRIOR TO DREDGING SEE MAP FILE NO. 105-00-62 DATED 6 DECEMBER 2000

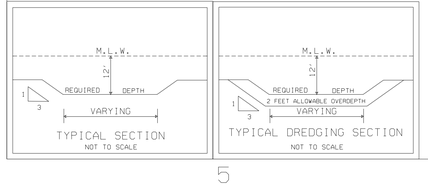

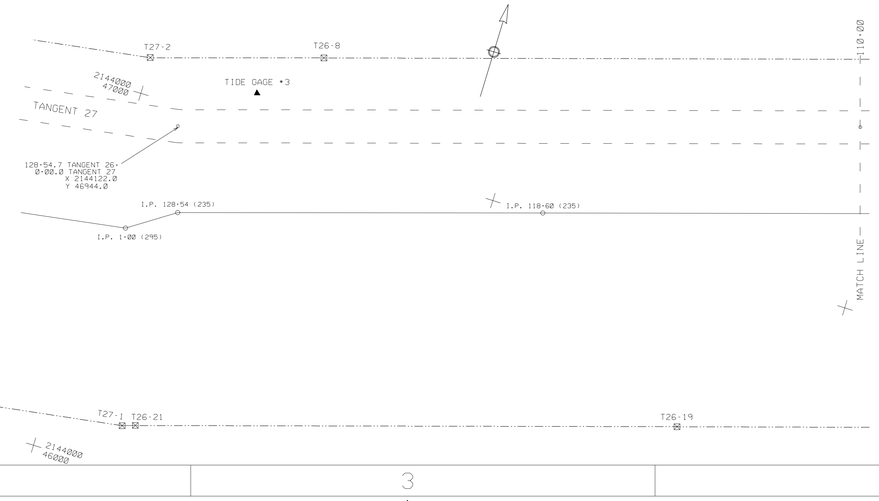

AFTER DREDGING

SYMBOL	DESCRIPTIONS	DATE	APPROVED
	REVISIONS		

CONTRACT NO. DACW54-01-C-0003

U.S. ARMY ENGINEER DISTRICT
CORPS OF ENGINEERS
WILMINGTON, NORTH CAROLINA

ATLANTIC INTRACOASTAL WATERWAY
BETWEEN
NORFOLK, VA. AND THE ST. JOHNS RIVER, FLA. (WILMINGTON DISTRICT)

US ARMY CORPS OF ENGINEERS

CAPE FEAR RIVER - LITTLE RIVER, S.C.
TANGENT 26

SURVEYED BY: MAS
DRAWN BY: GLG
CHECKED BY:
REVIEWED BY:
APPROVED BY:
CHIEF, NAVIGATION BRANCH

SCALE: 1: 2000
DATE: 17 JANUARY 2001
MAP FILE NO. AIWW CFR-LR 105-01-03
PLATE NUMBER:
SURVEYED: 17 JANUARY 2001
SHEET OF

AIWW/CFRLR/2001/T26AD017.CO/.XST/.DGN

.../cfrlr/2001/t-26/t26ad017.dgn Aug. 01, 2001 09:39:05