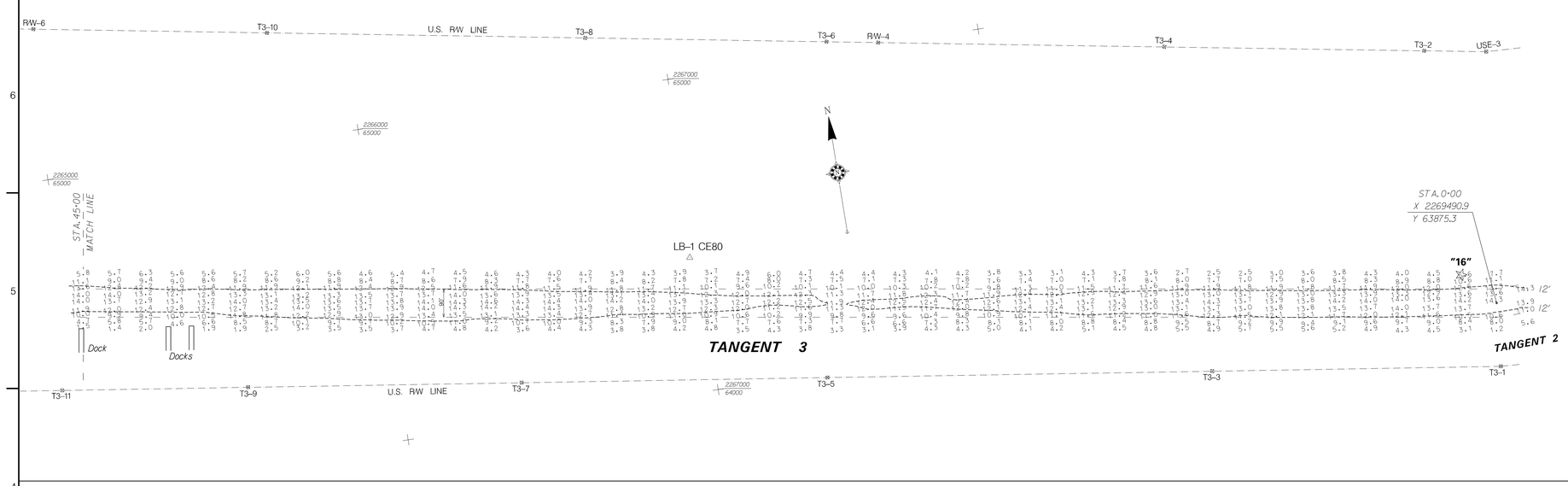

NOTES:

1. SOUNDINGS ARE EXPRESSED IN FEET AND TENTHS AND REFER TO LOCAL M.L.W.
2. PROJECT SURVEYED WITH DISTRICT SURVEY VESSEL "SKIMMER", USING D.G.P.S. HORIZONTAL POSITIONING EQUIPMENT AND 200 KHZ SOUNDING EQUIPMENT.
3. TIDE GAGE LOCATED AT: BCN #16
4. HORIZONTAL DATUM NAD 1983.
5. THIS PROJECT WAS DESIGNED BY THE WILMINGTON DISTRICT OF THE U.S. ARMY CORPS OF ENGINEERS. THE INITIALS AND SIGNATURES AND REGISTRATION DESIGNATIONS OF INDIVIDUALS APPEAR ON THESE PROJECT DOCUMENTS WITHIN THE SCOPE OF THEIR EMPLOYMENT AS REQUIRED BY ER1110-1-8152.
6. THESE WAYPOINTS, MAPS, & ASSOCIATED INFORMATION REPRESENT THE RESULTS OF SURVEYS MADE ON THE DATE INDICATED AND CAN ONLY BE CONSIDERED AS INDICATING THE GENERAL CONDITIONS EXISTING AT THAT TIME. THESE CONDITIONS ARE SUBJECT TO RAPID CHANGE DUE TO SHOALING EVENTS. A PRUDENT MARINER SHOULD NOT RELY EXCLUSIVELY ON THE INFORMATION PROVIDED HERE.
7. NAVIGATION AIDS LOCATED BY SURVEY VESSEL. ACCURACY +/- 3 METERS. LATITUDE AND LONGITUDE IS EXPRESSED IN DEGREES, DECIMAL MINUTES.

DESCRIPTION	EASTING	NORTHING	LATITUDE	LONGITUDE
BCN # 16	2269394	63983	33 55.34891	78 06.72717

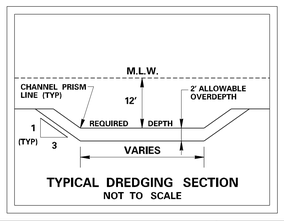

TYPICAL DREDGING SECTION
NOT TO SCALE

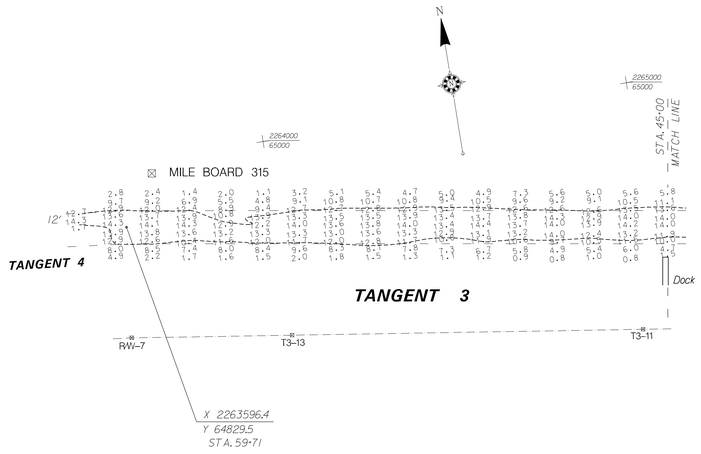

US Army Corps of Engineers
Wilmington District

SYMBOL	DESCRIPTION	DATE	APPROVED	SYMBOL	DESCRIPTION	DATE	APPROVED

SURVEYED BY: | APPROVED BY:
M&G JBD | MAP FILE NO.
DRAWN BY: | ARWW. CFR-LR 195-08-8
MSA | SURVEY DATE: 20 MAY 2008
CHECKED BY: | FILE NAME: 15HH-0520cf&r
DATE: 22 MAY 2008 | PLOT SCALE: 1:2000'

U.S. ARMY ENGINEER DISTRICT
CORPS OF ENGINEERS
WILMINGTON, NORTH CAROLINA

ATLANTIC INTRACOASTAL WATERWAY
NORFOLK, VA. AND THE ST. JOHNS RIVER, FLA. (WILMINGTON DISTRICT)

CONDITION SURVEY

CAPE FEAR RIVER to LITTLE RIVER, S.C.
TANGENT 3

PLATE NUMBER

SHEET OF

.../t3cflr-0520cs.dgn 5/22/2008 12:53:55 PM