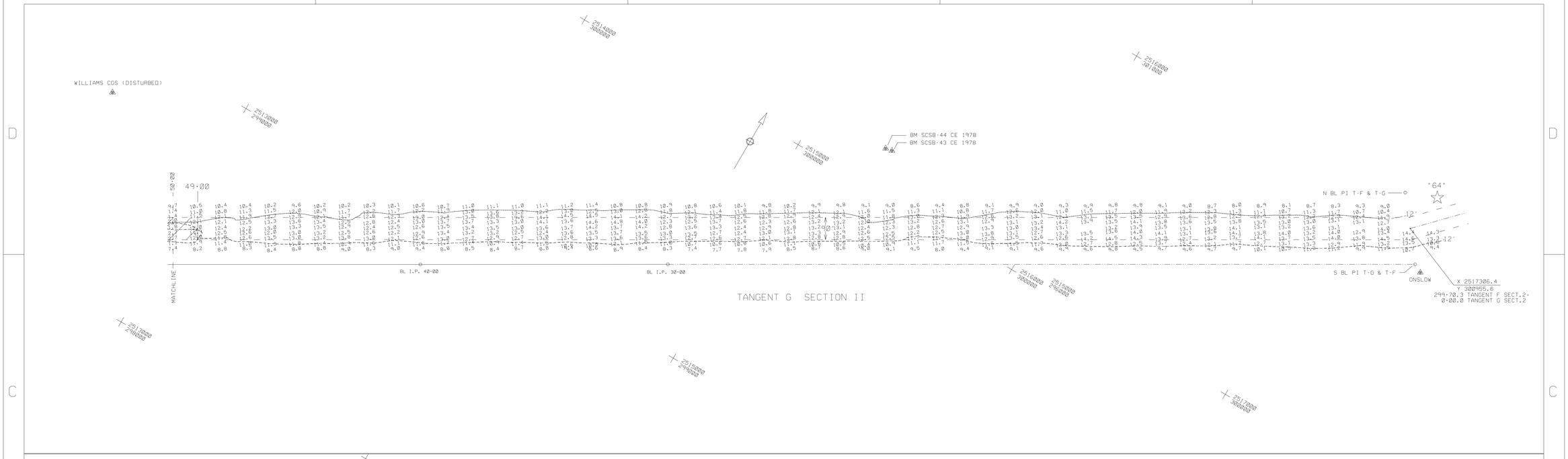

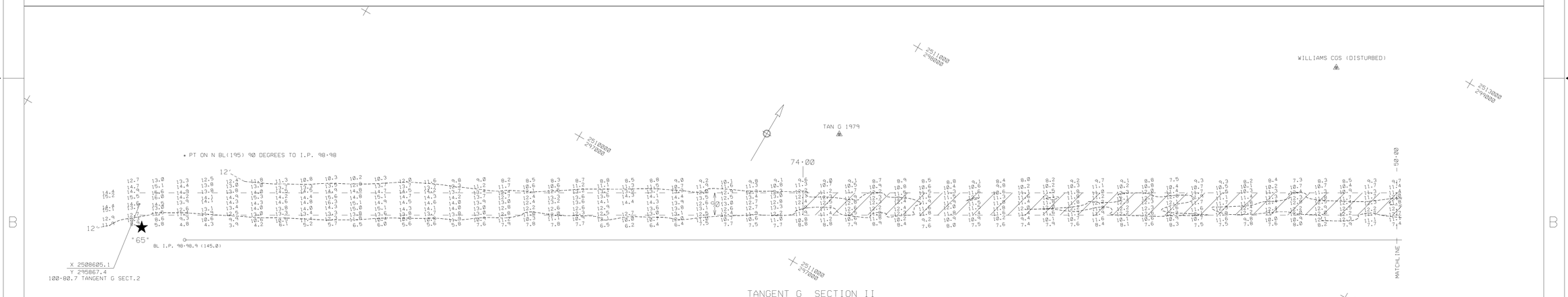

CONTRACT MAP

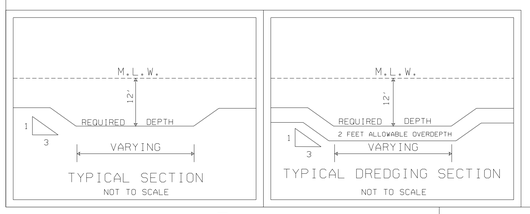

NOTES:

SOUNDINGS ARE EXPRESSED IN FEET AND TENTHS AND REFER TO LOCAL M.L.W..
PROJECT SURVEYED WITH DISTRICT SURVEY VESSEL "HEWETT", USING D.G.P.S. HORIZONTAL POSITIONING EQUIPMENT AND 200 KHZ SOUNDING EQUIPMENT.

TIDE GAGE LOCATED AT: DBCN #64, 6 NAILS.

HORIZONTAL DATUM NAD 1983

NAVIGATION AIDS LOCATED BY SURVEY VESSEL. ACCURACY +/- 3 METERS.

DBCN	# 64	2517338	301120
DBCN	# 65	2508659	295791

THIS PROJECT WAS DESIGNED BY THE WILMINGTON DISTRICT OF THE U.S. ARMY CORPS OF ENGINEERS. THE INITIALS OR SIGNATURES AND REGISTRATION DESGINATIONS OF INDIVIDUALS APPEAR ON THESE PROJECT DOCUMENTS WITHIN THE SCOPE OF THEIR EMPLOYMENT AS REQUIRED BR ER 1110-1-8152.

THE INFORMATION DEPICTED ON THIS MAP REPRESENTS THE RESULTS OF SURVEYS MADE ON THE DATE INDICATED AND CAN ONLY BE CONSIDERED AS INDICATING THE GENERAL CONDITIONS EXISTING AT THAT TIME.

AREA TO BE DREDGED TO 12 FEET BELOW LOCAL M.L.W., PLUS 2 FEET

ALLOWABLE OVERDEPTH, SHOWN THUS---

FOR LOCATION OF DISPOSAL AREA SEE SHEET 9 OF 30 SHEETS.

SYMBOL	DESCRIPTIONS	DATE	APPROVED
	REVISIONS		

IFB NO. DACW54-99-B-0026

U.S. ARMY ENGINEER DISTRICT
CORPS OF ENGINEERS
WILMINGTON, NORTH CAROLINA

ATLANTIC INTRACOASTAL WATERWAY
BETWEEN
NORFOLK, VA. AND THE ST. JOHNS RIVER, FLA. (WILMINGTON DISTRICT)

US ARMY CORPS OF ENGINEERS

TANGENT G SECTION II

BEAUFORT TO CAPE FEAR RIVER, N.C.

SURVEYED BY: BLH			
DRAWN BY: JDE			
CHECKED BY:			
REVIEWED BY:	SCALE: 1 : 2000	PLATE NUMBER:	SURVEYED: 16 NOVEMBER 1999
APPROVED BY:	DATE: 19 NOVEMBER 1999		
CHIEF, NAVIGATION BRANCH	MAP FILE NO. BFT-CFR 105-99-74		SHEET 8 OF 30

/NAV/BANK/SURVEYS/AIWW/BFTCFR/1999/TGS2_320.CD/.XST/.DGN

.../Temp/tgs2_320.dgn 12/29/2003 02:05:59 PM