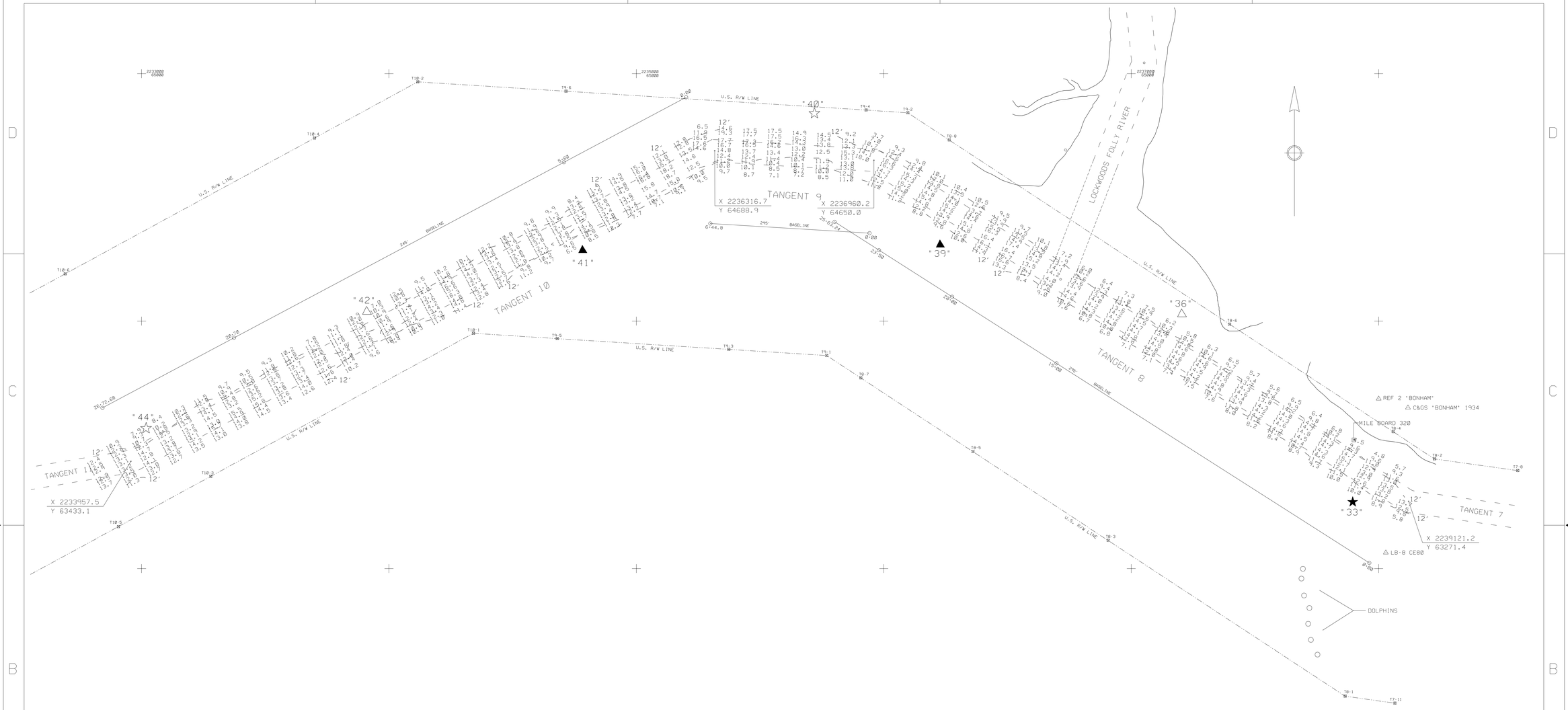

CONDITION SURVEY

NOTES:

SOUNDINGS ARE EXPRESSED IN FEET AND TENTHS AND REFER TO LOCAL M.L.W..

PROJECT SURVEYED WITH DISTRICT SURVEY VESSEL 'HEWETT', USING D.G.P.S. HORIZONTAL POSITIONING EQUIPMENT AND 200 KHZ SOUNDING EQUIPMENT.

HORIZONTAL DATUM NAD 1983 DBCN 40

TIDE GAGE LOCATED AT: M.B. #320.

NAVIGATION AIDS LOCATED WITH SURVEY VESSEL ACCURACY +/- 3 METERS.

DBCN	# 33	2238896	63270
D.M.	# 36	2238205	64029
D.M.	# 39	2237228	64309
DBCN	# 40	2236720	64841
D.M.	# 41	2235783	64287
D.M.	# 42	2234911	64039
DBCN	# 44	2234019	63568
M.B.	# 320	2238900	63520

THIS PROJECT WAS DESIGNED BY THE WILMINGTON DISTRICT OF THE U.S. ARMY CORPS OF ENGINEERS. THE INITIAL OR SIGNATURES AND REGISTRATION DESIGNATIONS OF INDIVIDUALS APPEAR ON THESE PROJECT DOCUMENTS WITHIN THE SCOPE OF THEIR EMPLOYMENT AS REQUIRED BY ER 1110-1-8152.

THE INFORMATION DEPICTED ON THIS MAP REPRESENTS THE RESULT OF SURVEYS MADE ON THE DATE INDICATED AND CAND ONLY BE CONSIDERED AS INDICATING THE GENERAL CONDITIONS EXISTING AT THAT TIME.

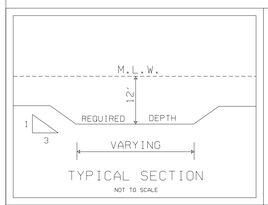

TYPICAL SECTION

NOT TO SCALE

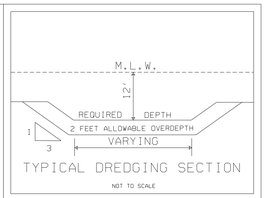

TYPICAL DREDGING SECTION

NOT TO SCALE

SCALE: 1:2000

200 100 0 100 200 300

SCALE IN FEET

SYMBOL	DESCRIPTIONS	DATE	APPROVED

REVISIONS

U.S. ARMY ENGINEER DISTRICT
CORPS OF ENGINEERS
WILMINGTON, NORTH CAROLINA

ATLANTIC INTRACOASTAL WATERWAY
BETWEEN
NORFOLK, VA. AND THE ST. JOHNS RIVER FLA. (WILMINGTON DISTRICT)

US ARMY CORPS OF ENGINEERS

CAPE FEAR - LITTLE RIVER, S.C.

TANGENTS 8,9 & 10

SURVEYED BY: M.A.S.

DRAWN BY: N.R.K.

CHECKED BY:

REVIEWED BY:

APPROVED BY:

CHIEF, NAVIGATION BRANCH

SCALE: 1:2000

DATE: 16 APRIL 2003

MAP FILE NO. AIWW CFR-LR 105--03-4

PLATE NUMBER:

SURVEYED: 15 APRIL 2003

SHEET OF

/AIWW/CFRLR/2003/T100415.CO/.XST T910CS105.DGN
TA90415.CO/.XST
TA80411.CO/.XST

.../CFRLR/2003/T-9/t910cs105.dgn 05/07/2003 02:17:21 PM