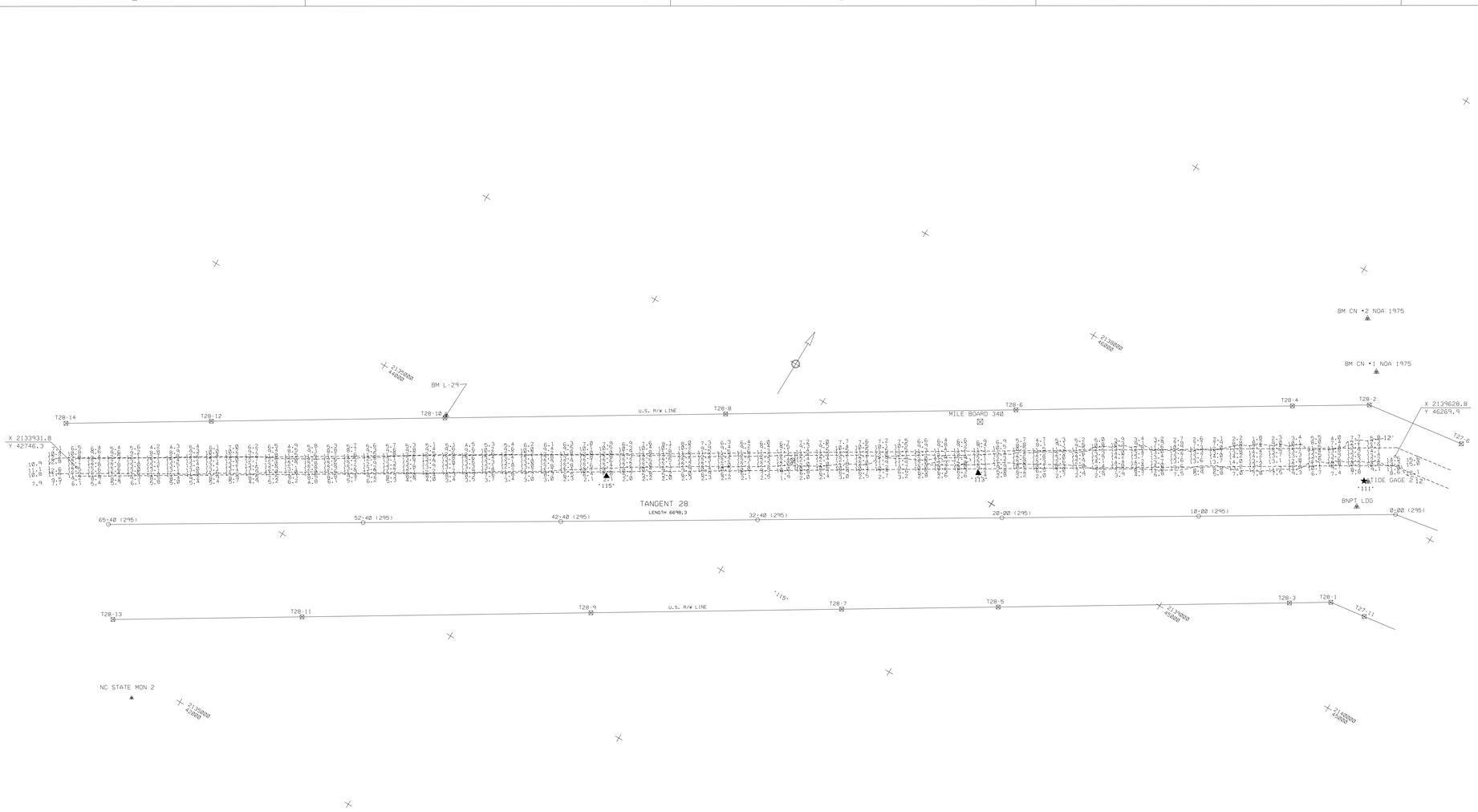

NOTES:

SOUNDINGS ARE EXPRESSED IN FEET AND TENTHS AND REFER TO LOCAL M.L.W..
PROJECT SURVEYED WITH DISTRICT SURVEY VESSEL "HEWETT", USING D.G.P.S.
HORIZONTAL POSITIONING EQUIPMENT AND 200 KHZ SOUNDING EQUIPMENT.

TIDE GAGE LOCATED AT: DBCN •111, 6 NAILS.

HORIZONTAL DATUM NAD 1983

NAVIGIATION AIDS LOCATED BY SURVEY VESSEL, ACCURACY +/- 3 METERS.

DBCN	• 111	2139558	46082	LAT.	33.87573	LONG.	78.54030
D.M.	• 113	2137861	45100	LAT.	33.87304	LONG.	78.54591
D.M.	• 115	2136256	44106	LAT.	33.87033	LONG.	78.55121
M.B.	• 340	2137736	45327	LAT.	33.87367	LONG.	78.54631

THIS PROJECT WAS DESIGNED BY THE WILMINGTON DISTRICT
OF THE U.S. ARMY CORPS OF ENGINEERS. THE INITIALS OR
SIGNATURES AND REGISTRATION DESIGNATIONS OF INDIVIDUALS
APPEAR ON THESE PROJECT DOCUMENTS WITHIN THE SCOPE OF THEIR
EMPLOYMENT AS REQUIRED BY ER 1110-1-8152.

THE INFORMATION DEPICTED ON THIS MAP REPRESENTS THE RESULTS OF SURVEYS MADE ON THE DATE INDICATED AND CAN ONLY BE CONSIDERED AS INDICATING THE GENERAL CONDITIONS EXISTING AT THAT TIME.

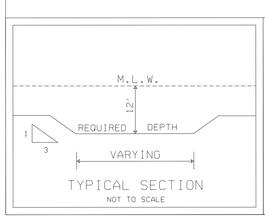

TYPICAL SECTION
NOT TO SCALE

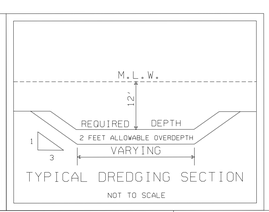

TYPICAL DREDGING SECTION
NOT TO SCALE

SCALE: 1:3000
500 400 300 200 100 0 500
SCALE IN FEET

CONDITION SURVEY

SYMBOL	DESCRIPTIONS	DATE	APPROVED
	REVISIONS		

U.S. ARMY ENGINEER DISTRICT
CORPS OF ENGINEERS
WILMINGTON, NORTH CAROLINA

SURVEYED BY: M.A.S.
DRAWN BY: J.D.E.
CHECKED BY:
REVIEWED BY:
APPROVED BY:
CHIEF, NAVIGATION BRANCH

US ARMY CORPS OF ENGINEERS

ATLANTIC INTRACOASTAL WATERWAY
BETWEEN
NORFOLK, VA. AND THE ST. JOHNS RIVER, FLA. (WILMINGTON DISTRICT)

CAPE FEAR RIVER - LITTLE RIVER, S.C.

TANGENT 28

SCALE: 1: 3000
DATE: 9 OCTOBER 2002
MAP FILE NO. AIWW CFR-LR 105-02-8
PLATE NUMBER:
SURVEYED: 8 OCTOBER 2002
SHEET OF

AIWW/CFLR/2002/T28CS281.CO/.XST/.DGN

G:/WEBSITE/t28cs281.dgn 10/09/2002 02:16:49 PM